


# Long-Term Recovery Plan

## Community Engagement Highlights




**Ola Lahaina**  
SHAPING LAHAINA'S FUTURE

**Community engagement has been a **key component** in the long-term recovery planning (LTRP) process for the County of Maui.**

# What is a Long-Term Recovery Plan?



**Community-Driven  
Process**

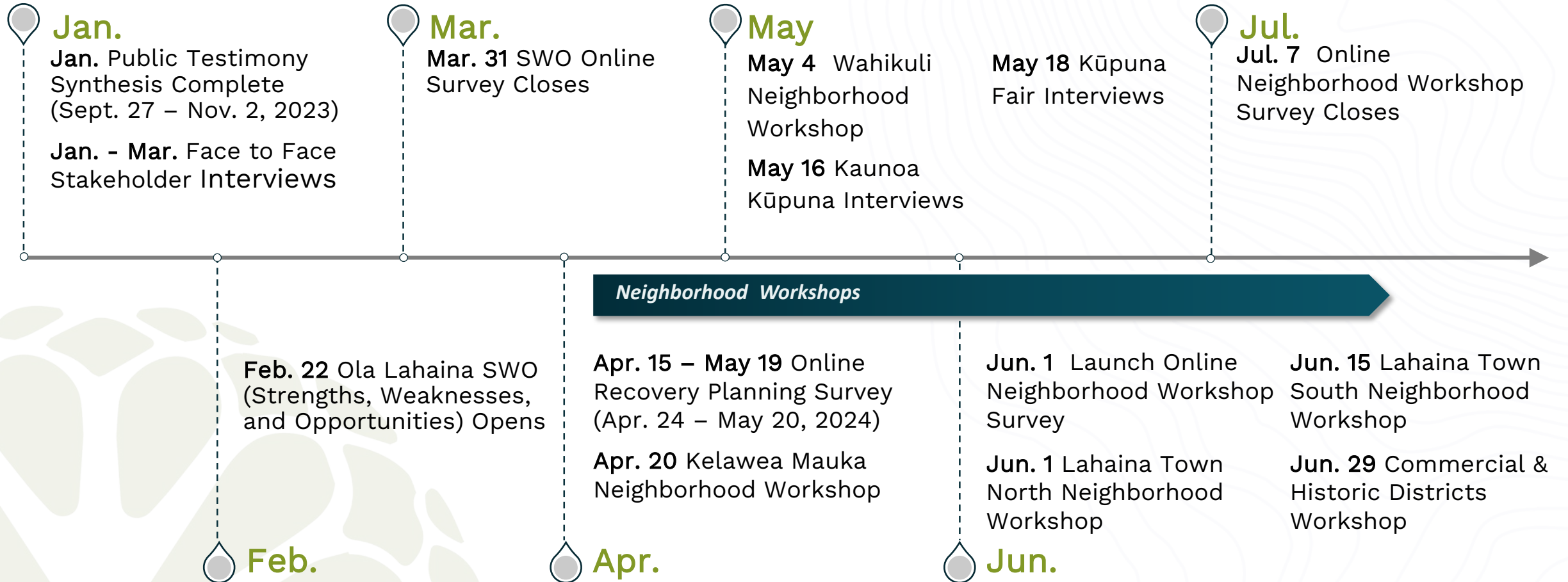


**Roadmap to  
Recovery**



**Funding**


# Community Engagement



# Community Engagement At a Glance

**3,038**  
People Engaged

**11**  
Activities



**5**

Neighborhood  
Workshops



**900**

Participants



**3**

Surveys



**2,743**

Respondents



**190**

Interviews

# Community Engagement: Neighborhood Workshops

APRIL 20 Kelaweā Mauka

MAY 4 Wahikuli

JUNE 1 Lahaina Town North

JUNE 15 Lahaina Town South

JUNE 29 Lahaina Historic & Business  
Districts



*Kelaweā Mauka Neighborhood Workshop*

# Community Engagement: Neighborhood Workshops

## Conversation Topics:

1. Cultural and Historic Resources \*
2. Natural Resources and Resiliency \*
3. Public Lands \*
4. Community Services \*
5. Housing
6. Community Design
7. Streets
8. Utilities
9. Public Safety
10. All Thoughts Matter

What should  
**stay the same?**

What should  
**change?**



# Cultural and Historic Resources



Retain the plantation-style architecture and design



Restore Moku'ula and Loko o Mokuhinia



Build a multicultural museum and community center



Restore historic properties



*Wahikuli Neighborhood Workshop*





# Natural Resources and Resiliency



Restore historic waterways, return control of water to the people, remove private water ownership



Increase public education on shoreline hazards and sea level rise and options for relocation



Use native and drought resistant plants for landscaping and streetscaping



Manage non-native grasses and restore active agriculture



*Lahaina Town North Neighborhood Workshop*

# Public Lands



Provide more community gathering places



Coordinate recreation and flood control in planning and design of public lands



Improve maintenance of parks and harbor



Plant native trees and plants on public lands



*Wahikuli Neighborhood Workshop*



# Community Services



Rebuild and increase **kūpuna centers** offering adult day care, cultural programs, field trips and arts



Expand and rebuild the library



Construct a **West Side Hospital/Clinic**



Build a **community center** offering kūpuna activities, keiki and youth mentoring programs



*Keiki Corner*

# Housing



Provide **affordable housing** for residents and local workers and implement **rent control**



Limit **oversized homes** and eliminate **short-term vacation rentals**



Expand and subsidize **kūpuna housing**



Reduce **permitting** and **rebuilding costs**, coordinate public and private financing for rebuilding



*Lahaina Town South Neighborhood Workshop*



# Community Design



Maintain **unique architecture** and **small-town neighborhood feeling**



Lahaina should **feel like home** for **locals** and **welcome visitors**



Build **parking structures** on either side of town with **shuttle service**




Build the **West Maui Greenway** and increase **walkability & bicycle lanes**, **green spaces**, connecting **downtown** to **residential areas**



*Historic and Business Districts Workshop*



# Streets



Extend the Lahaina bypass beyond Keawe Street



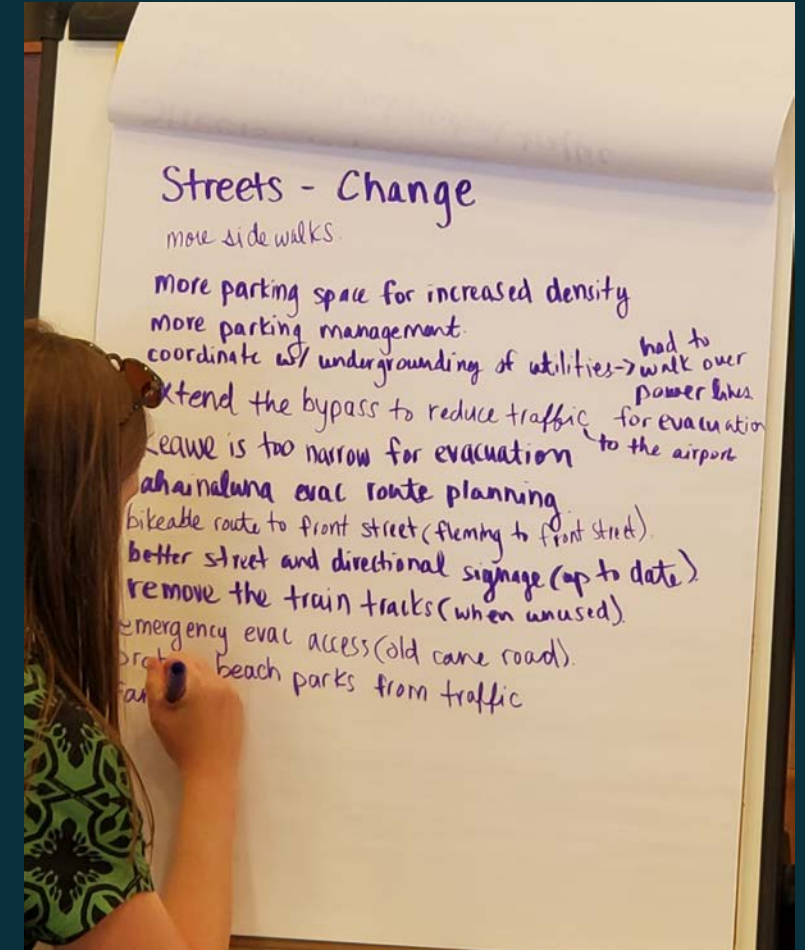
Increase number of evacuation routes and connect/extend streets – Dickenson & Kuhua



Better street lighting – especially Lahainaluna & Waine'e



Mauka to Makai – widen streets to add sidewalks, but maintain historic look & feel



## Streets - Change

more side walks.

More parking space for increased density

more parking management.

coordinate w/ undergrounding of utilities → had to walk over power lines for evacuation to the airport

Extend the bypass to reduce traffic

Keawe is too narrow for evacuation

Lahainaluna evac route planning

bikeable route to front street (Fleming to front street)

better street and directional signage (up to date)

remove the train tracks (when unused)

emergency evac access (old cane road).

protect beach parks from traffic

Wahikuli Neighborhood Workshop

# Utilities



Underground power lines



Develop **resilient infrastructure plan** to include utilities, shoreline, sewer and water infrastructure systems



Improve **cell phone tower service**



Use technologies such as solar as **alternative power source**



*Historic and Business Districts Workshop*



# Public Safety



Improve fire mitigation and response



Make **communication systems** more resilient, increase backup systems



Construct additional **west side fire station** and increase number of trained emergency responders



Increase public drills, access to maps and **public awareness** on evacuation routes



*Kelaweā Mauka Neighborhood Workshop*





# All Thoughts Matter



Prioritize local voices in the rebuilding Lahaina



Provide **tax benefits/incentives** to businesses that mentor youth and support community



Rebuild and improve Māla Wharf



Incentivize **regenerative tourism**



*Kelaweā Mauka Neighborhood Workshop*

# What happens next?

**Public  
Engagement  
Report**

*August  
2024*

**DRAFT  
Long-Term  
Recovery  
Plan**

*Fall  
2024*

**Public Review**

**FINAL  
Long-Term  
Recovery  
Plan**

*December  
2024*

# Mahalo



**Ola Lahaina**  
SHAPING LAHAINA'S FUTURE