


ALAN M. ARAKAWA
Mayor



RECEIVED

2017 JAN 27 AM 11:10

DANILO F. AGSALOG
Director

OFFICE OF THE MAYOR

MARK R. WALKER
Deputy Director

COUNTY OF MAUI
DEPARTMENT OF FINANCE
200 S. HIGH STREET
WAILUKU, MAUI, HAWAII 96793

January 27, 2017

RECEIVED
OFFICE OF THE
COUNTY CLERK

RECEIVED
JAN 27 PM 2:40


RECEIVED

Honorable Alan Arakawa
Mayor, County of Maui
200 South High Street
Wailuku, Hawaii 96793

For Transmittal to:

Honorable Michael White, Chair
And Members of the Maui County Council
200 South High Street
Wailuku, Hawaii 96793

APPROVED FOR TRANSMITTAL



Acting Mayor 1/27/17 Date

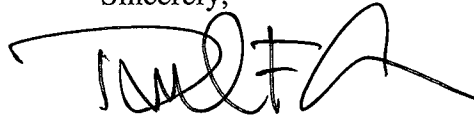
Dear Chair White:

**SUBJECT: WATERLINE EASEMENT - EASEMENT 4
TMK: (2) 4-3-001:033**

Pursuant to Section 3.44.015 H. of the Maui County Code, this letter shall serve as notice that the County of Maui has acquired a Waterline Easement identified by the subject Tax Map Key Number and as shown in the enclosed map for a portion of Allotment 54 of the Mailepai Hui Partition.

Thank you for your attention in this matter. Should you have any questions, please feel free to contact me at Ext. 7475.

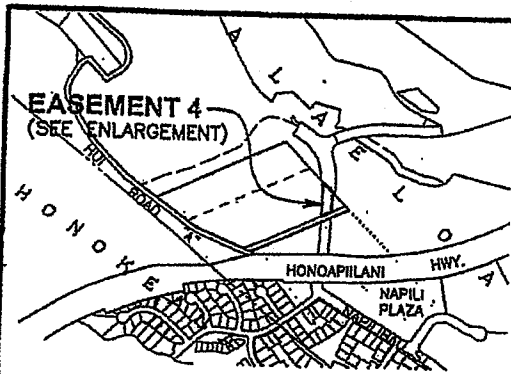
Sincerely,



DANILO F. AGSALOG
Director of Finance

COUNTY COMMUNICATION NO. 17-86

EXHIBIT "B"



MAP SHOWING EASEMENT 4

BEING A PORTION OF ALLOTMENT 54 OF THE MALEPAI HUI PARTITION

ALAELOA, LAHAINA, MAUI, HAWAII

SCALE: 1 IN.=1000 FT.

DATE: AUGUST 12, 2013

PREPARED FOR:

MAUI LAND & PINEAPPLE CO., INC.
P. O. BOX 187
KAHULUI, HAWAII 96733


PREPARED BY:

RONALD M. FUKUMOTO ENGINEERING, INC.
1721 WILI PA LOOP, SUITE 203
WAILUKU, HAWAII 96793



EASEMENT 4

GRAPHIC SCALE IN FEET



NOTES:

1. ALL AZIMUTHS AND RECORD COORDINATES REFER TO GOVERNMENT SURVEY TRIANGULATION STATION "MANINI".
2. OWNERS OF ADJOINING PARCELS ARE FROM RECORDS IN THE TAX MAPS BRANCH.
3. EASEMENT 4 (10,381 SQ. FT.) IS A 60-FT. WIDE EASEMENT FOR ACCESS AND UTILITY PURPOSES AFFECTING PARCEL 33 OF TAX MAP KEY (2) 4-3-001.

