



Maui Emergency Management Agency

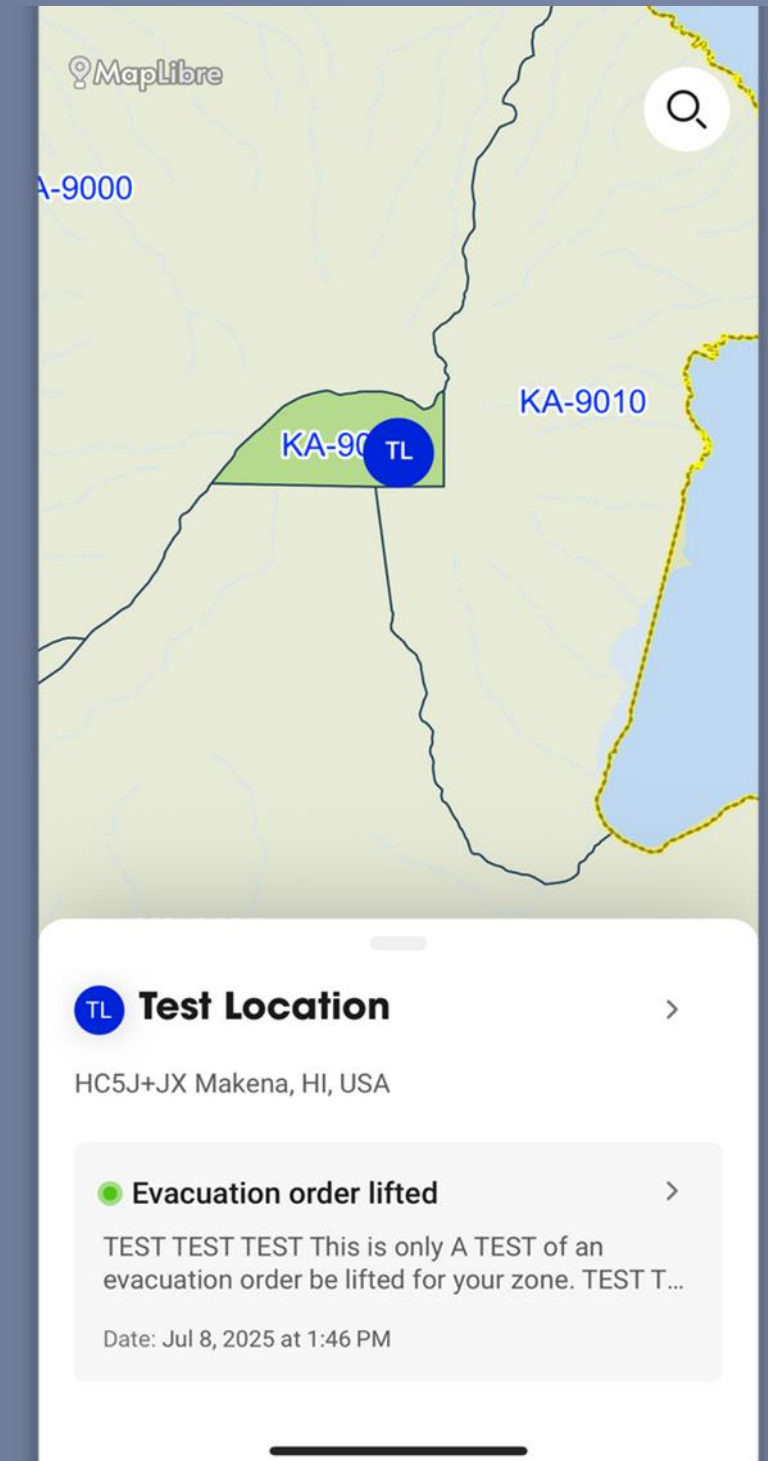
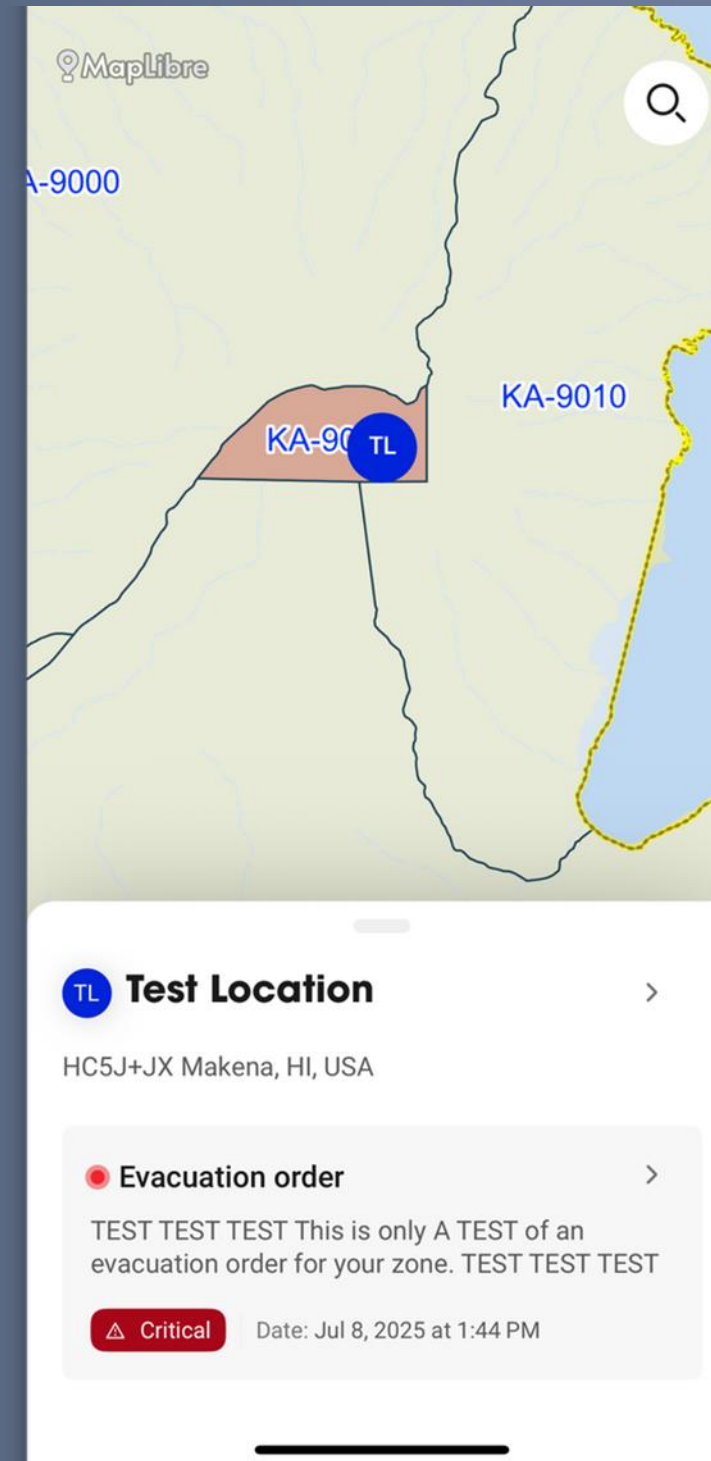

Disaster Recovery, International
Affairs, and Planning (DRIP)
Committee Meeting
September 3, 2025







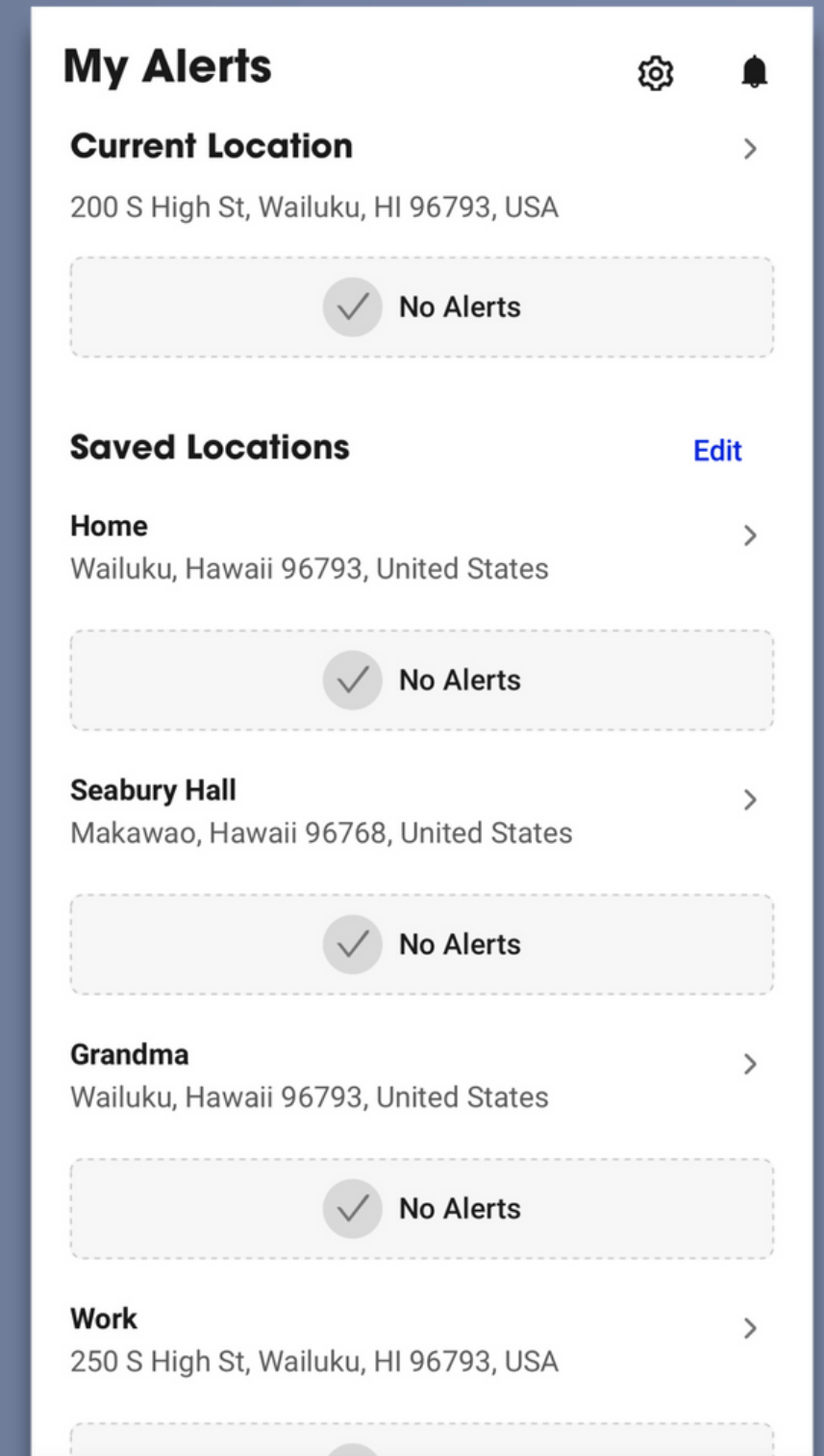
Genasys Zones Development

- All-hazards approach
- Population density
- Access and egress
- Historical threat
- Local knowledge
- Ladriss AI integration



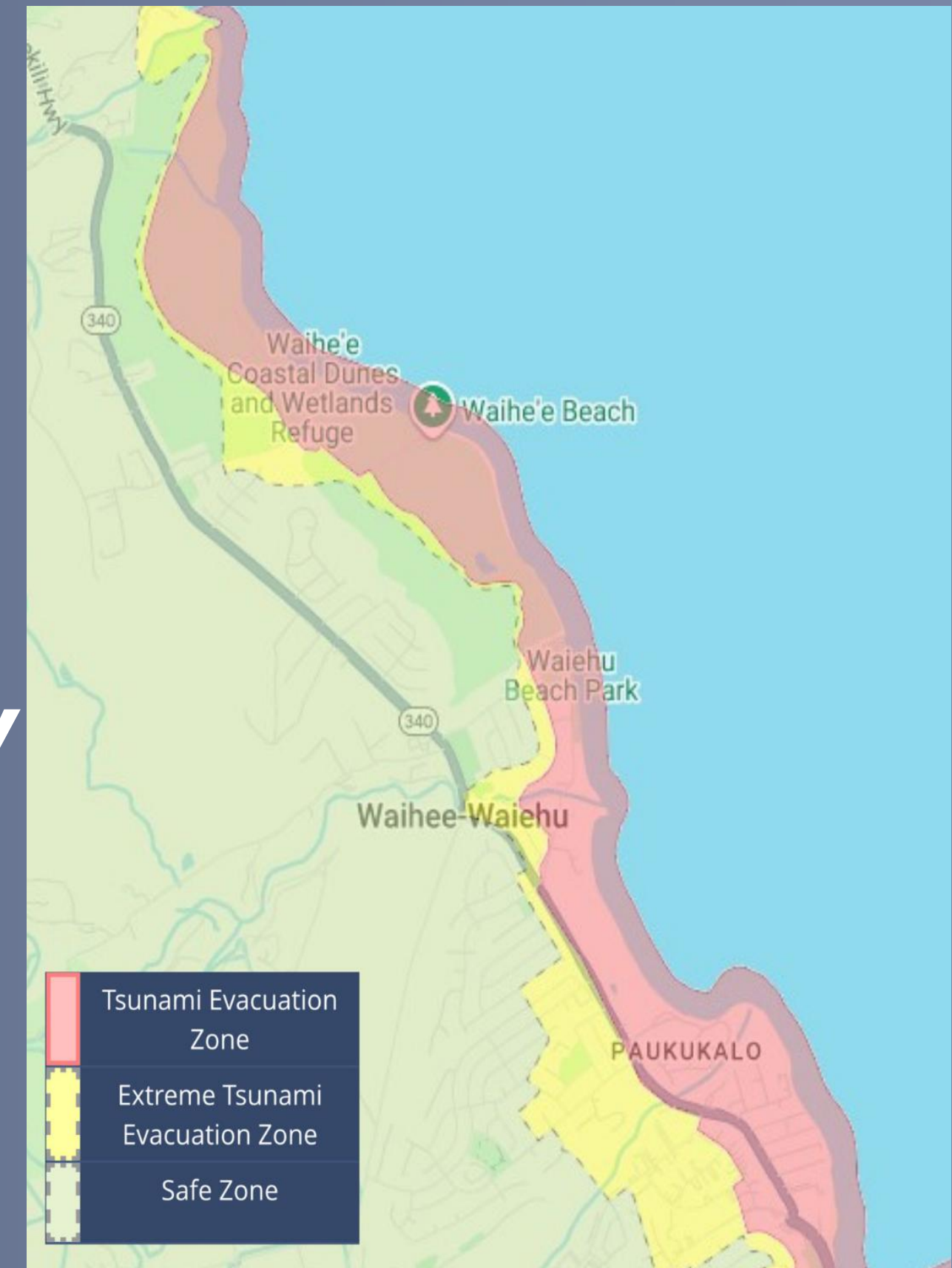

Important Notes for User

- **LOCATION SETTINGS** *Ensure that location tracking is enabled and set to “Always” to receive alerts while moving through different areas.*
- **SAVED LOCATIONS** *Alerts are only issued for saved locations. If a location is not covered, it will display “No alerts.” Saving critical locations is strongly advised.*





EVACUATION ZONES

- Tsunami Evacuation Zone (Red)
- Extreme Tsunami Evacuation Zone (Yellow)
- Embedded link: tsunami.coast.noaa.gov



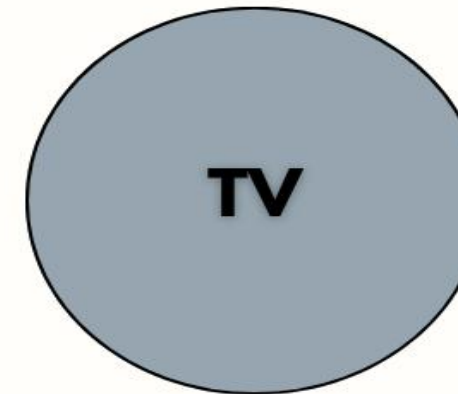
LESSONS LEARNED

- **Public Education Campaigns**
 - **Tsunami zones**
 - **Evacuations**
 - **Personal preparedness**
- **Road Network**
 - **Capacity**
 - **Enhanced Capacity**
 - **Coordination**
- **Alerts and Warnings**



Ways to Stay Informed During an Emergency

WAYS TO STAY INFORMED *during an emergency*



MAHALO!!