

PBR HAWAII
& ASSOCIATES, INC.

R. STAN DUNCAN, ASLA
President / Chairman

RUSSELL Y. J. CHUNG, FASLA
Executive Vice-President / Principal

VINCENT SHIGEKUNI
Senior Vice-President / Principal

GRANT T. MURAKAMI, AICP, LEED® AP BD+C
Senior Vice-President / Principal

KIMI MIKAMI YUEN, LEED® AP BD+C
Vice-President / Principal

CATIE CULLISON, AICP
Vice-President / Principal

TOM SCHNELL, AICP
Principal

RAYMOND T. HIGA, ASLA
Associate Principal

MARC SHIMATSU, ASLA
Associate Principal

DACHENG DONG, LEED® AP
Associate Principal

NATHALIE RAZO
Associate Principal

ANN MIKIKO BOUSLOG, PhD
Director of Land Economics & Real Estate

RAMSAY R. M. TAUM
Cultural Sustainability Planner

MICAH McMILLEN, ASLA, LEED® AP
Senior Associate

ETSUYO KILA
Senior Associate

GREG NAKAI
Senior Associate

NICOLE SWANSON, ASLA
Associate

BRADLEY FURUYA, AICP
Associate

THOMAS S. WITTEN, FASLA
Chairman Emeritus

W. FRANK BRANDT, FASLA
Founding Partner

1001 Bishop Street, Suite 650
Honolulu, Hawai'i 96813-3484
Tel: (808) 521-5631
Fax: (808) 523-1402
E-mail: sysadmin@pbrhawaii.com

printed on recycled paper

December 18, 2023

Councilmember Tasha Kama, Chair,
Housing and Land Use Committee
Kalana O Maui Building
200 South High St., 8th Floor
Wailuku, Hawai'i 96793

Via E-mail: hlu.committee@mauicounty.us

HLU-11

**SUBJECT: CHANGE IN ZONING FOR MOLOKAI EDUCATION CENTER
(KAUNAKAKAI)**

Dear Chair Kama:

In follow up to my letter dated October 30, 2023, regarding the Change in Zoning for the Molokai Education Center (Kaunakakai), with this letter I am transmitting the University of Hawai'i's (UH) proposed Unilateral Agreement and Declaration of Zoning. This transmittal is via email, and the proposed Unilateral Agreement and Declaration of Zoning is transmitted as a pdf document and a Word document.

I understand that UH Chancellor Hokoana and Vice Chancellor Tamanaha shared a draft version of UH's Unilateral Agreement and Declaration of Zoning with you earlier this year. They have also spoken with Councilmember Rawlins-Fernandez regarding the proposed Unilateral Agreement and Declaration of Zoning as the Conditions of Zoning in the proposed Unilateral Agreement and Declaration of Zoning are revised from what Councilmember Rawlins-Fernandez originally proposed.

Please let me know if you have any questions or need additional information regarding the proposed Unilateral Agreement and Declaration of Zoning.

Sincerely,

PBR HAWAII

Tom Schnell, AICP
Vice President

LAND COURT SYSTEM

REGULAR SYSTEM

Return By Mail () Pickup (): To:

Office of the County Clerk
County of Maui
200 South High Street
Wailuku, Hawai‘i 96793

Total Number of Pages: _____

(Including exhibits, notary certification pages, and all other components)

Affects Tax Map Keys (Maui) (2) 5-3-003:013 and (2) 5-3-003:014

UNILATERAL AGREEMENT AND DECLARATION FOR CONDITIONAL ZONING

THIS INDENTURE, referred to as “**Declaration**” or “**Unilateral Agreement**,” is made this, _____ day of _____, 202__, by the following “Declarant,” who is the owner of real property located at 375 Kamehameha V Highway, Kaunakakai, Hawaii, referred to as “**the Property**,” comprised of 5.27 acres, and identified for real property tax purposes as Tax Map Keys: (2) 5-3-003:013 and (2) 5-3-003:014.

The Declarant is the University of Hawai‘i, whose principal address is at 2444 Dole Street, Bachman Hall, Honolulu, Hawaii, and whose authorized contact person is the University of Hawai‘i Vice President for Budget and Finance/Chief Financial Officer, who is currently Kalbert K. Young, and any of his successors.

WITNESSETH:

WHEREAS, the Council is considering the establishment of zoning for the Property, described in Exhibit "1" and more particularly identified in Exhibit "2," Land Zoning Map L-1827; and

WHEREAS, the Planning and Sustainable Land Use Committee recommended passage

on first reading of a Conditional Zoning bill in accordance with Section 19.510.050, Maui County Code; and

WHEREAS, the Declarant has agreed to execute this Unilateral Agreement in accordance with Section 19.510.050, Maui County Code;

NOW, THEREFORE, the Declarant makes the following Declaration:

1. In accordance with Maui County Code. That this Declaration is made in accordance with the provisions of Section 19.510.050, Maui County Code, relating to Conditional Zoning;

2. Binding until Maui County written release. That until written release by the County of Maui, (a) the Property, and all its parts, are held subject to this Declaration's covenants, conditions, and restrictions, which are effective as to and run with the Property, from and after the recording of this Declaration with the Bureau of Conveyances or the Land Court of the State of Hawaii, without the execution, delivery, or recordation of any further deed, instrument, document, agreement, declaration, covenant, or the like with respect to the Property by the Declarant, the County of Maui, or any successor or assign; (b) the acquisition of any right, title or interest *in* or with respect to the Property by any person or entity constitute acceptance of all of the covenants, conditions, and restrictions of this Declaration by the person or entity; and (c) upon any transfer of any right, title, or interest in or with respect to the Property, the transferee assumes, is bound by, and is obligated to observe and perform all of the covenants, conditions, and restrictions of this Declaration;

3. Running with the Land. That this Declaration and all of its covenants, conditions, and restrictions contained are effective as to and run with the land in perpetuity, or until the Declarant notifies the County Department of Planning that any of the covenants, conditions, and restrictions are satisfied by the Declarant, and the Department verifies the satisfaction and provides a written release of the covenant, condition, or restriction;

4. University of Hawaii as Declarant. That the term "Declarant" and any pronoun in reference to it, wherever used in this Declaration, means the singular or the plural, the masculine or the feminine, or the neuter, and vice versa, and includes any corporation or any other entity, and means and includes the University of Hawai'i, the state university and a body corporate of the State of Hawai'i, as Declarant and the Declarant's successors, and assigns;

5. Effective as of date Conditional Zoning ordinance approved. That this Declaration is fully effective on the effective date of the Conditional Zoning ordinance approving the establishment of a Change in Zoning from the Interim District to the P-1 Public/Quasi-Public District for the Property;

6. Develop consistent with Conditional Zoning conditions. That the Declarant agrees to develop the Property in conformance with the conditions stated in Exhibit 3 and in the Conditional Zoning ordinance;

7. Conditions reasonable and rationally related to public health, safety and welfare. That the conditions imposed are reasonable and rationally related to the objective of preserving the public health, safety, and general welfare and fulfill the need for the public service demands created by the Property's proposed use;

8. Conditions enforceable by County of Maui. AND IT IS EXPRESSLY UNDERSTOOD AND AGREED that until released in writing by the County of Maui, the conditions imposed in this Declaration run with the land identified in this Declaration and bind and constitute notice to all subsequent owners, lessees, grantees, assignees, mortgagees, lienors, and any other persons who claim an interest in the Property. The Declarant further understands and agrees that the County of Maui has the right to enforce this Declaration by appropriate action at law or suit in equity against all such persons, with the understanding the Declarant or its successors and assigns may at any time file a petition with the Council or the Department for the removal of the conditions and termination of this Unilateral Agreement, which will be processed in the same manner as petitions for Change in Zoning.

This Declaration may be executed in counterparts, each of which will be deemed to be an original, but all of which, taken together, constitute one and the same Declaration.

Any persons signing this Unilateral Agreement represents that they are duly authorized and have legal capacity to execute and deliver this Unilateral Agreement. Each party represents to the other that the execution and delivery of this Unilateral Agreement and the performance of the party's obligations have been duly authorized and that this Unilateral Agreement is a valid and legal agreement binding on the party and enforceable in accordance with its terms.

[REMAINDER OF PAGE LEFT INTENTIONALLY BLANK]

IN WITNESS WHEREOF, the undersigned has executed this Declaration on the day and year indicated on the following notary public certification pages.

DECLARANT:

University of Hawaii

By: _____
Kalbert K. Young
Vice President for Budget and Finance/Chief
Financial Officer

Approved as to Form

Office of University General Counsel

By: _____
Bruce Y. Matsui
Associate General Counsel

Approved as to Form and Legality

By: _____
Print name: _____
Deputy Corporation Counsel

STATE OF HAWAII)
)
CITY AND COUNTY OF HONOLULU) SS.

On this ____ day of _____, before me personally appeared KALBERT K. YOUNG, to me personally known, who being by me duly sworn, did say that he is the Vice President for Budget and Finance/Chief Financial Officer of the UNIVERSITY OF HAWAI'I, the state university and a body corporate of the State of Hawai'i, and that said instrument was signed on behalf of said UNIVERSITY OF HAWAI'I by authority of its Board of Regents, and said KALBERT K. YOUNG, as said Vice President for Budget and Finance/Chief Financial Officer, acknowledged said instrument to be the free act and deed of said University of Hawai'i.

IN WITNESS WHEREOF, I have hereunto set my hand and official seal.

| Stamp or Seal |

Notary Public, State of _____

Print Name: _____

My Commission Expires: _____

NOTARY PUBLIC CERTIFICATION

Doc Date: _____ # Pages: _____

Notary Name: _____ Judicial Circuit: _____

Document Description: _____

Notary Signature: _____

Date: _____

EXHIBIT "1"

Description of the Property

DRAFT

Legal Meets and Bounds Lot 936 and Lot 937

LOT 936

Being Lot 936 as shown on Map 98 of Land Court Application 632.

Land situated at Kaunakakai, Molokai, Hawaii

Beginning at the Southwest corner of this piece of land, being also the Southeast corner of Lot 935 as shown on Map 98 of Land Court Application 632, the coordinates of said point of beginning referred to Government Survey Triangulation Station "PUU LUAHINE" being 15,688.66 feet South and 648.84 feet West and running by azimuths measured clockwise from true South:

- | | | | |
|----|--------------|-------------|--|
| 1. | 191° 20' | 341.15 feet | along Lot 935 as shown on Map 98 of Land Court Application 632; |
| 2. | 290° 10' | 488.94 feet | along Lot 938-A as shown on Map 104 of Land Court Application 632; |
| 3. | 395° 50' | 350.11 feet | along Lot 937 as shown on Map 98 of Land Court Application 632; |
| 4. | 110° 10' | 186.77 feet | along the North side of Kamehameha V Highway; |
| 5. | 112° 23' | 40.47 feet | along the same; |
| 6. | 108° 56' 15" | 73.03 feet | along the same; |
| 7. | 110° 10' | 41.79 feet | along same, to the point of beginning and containing an area of 3.213 acres. |

Subject, however, to Easements 128 and 130, as shown on Map 98 of Land Court Application 632.



March 22, 2019
Honolulu, Hawaii


Alden S. Kajioka
Licensed Professional Land Surveyor
Certificate Number 6605
Land Court certificate No. 248
License Expires April 30, 2020

Tax Map Key: (2) 5-3-003: 013

LOT 937

Being Lot 937 as shown on Map 98 of Land Court Application 632.

Land situated at Kaunakakai, Molokai, Hawaii

Beginning at the Southwest corner of this piece of land, being also the Southeast corner of Lot 936 as shown on Map 98 of Land Court Application 632, the coordinates of said point of beginning referred to Government Survey Triangulation Station "PUU LUAHINE" being 15,806.57 feet South and 327.80 feet West and running by azimuths measured clockwise from true South:

1. 215° 50' 417.23 feet along Lot 936 and 938 as shown on Map 98 of Land Court Application 632;
2. 290° 10' 171.78 feet along the same;
3. Thence, along Westerly side of Alanui' Kaimile Street, on a curve to the left with a radius of 2,536.00 feet, the chord azimuth and distance being:
22° 03' 05.5" 166.82 feet;
4. 20° 10' 205.00 feet along the same;
5. Thence, along same, on a curve to the left with a radius of 30.00 feet, the chord azimuth and distance being:
65° 10' 42.43 feet;
6. 110° 10' 248.96 feet along the North side of Kamehameha V Highway, to the point of beginning and containing an area of 2.056 acres.

Subject, however, to Easements 128, 130, 131, 132 and 133 as shown on Map 98 of Land Court Application 632.



March 22, 2019
Honolulu, Hawaii

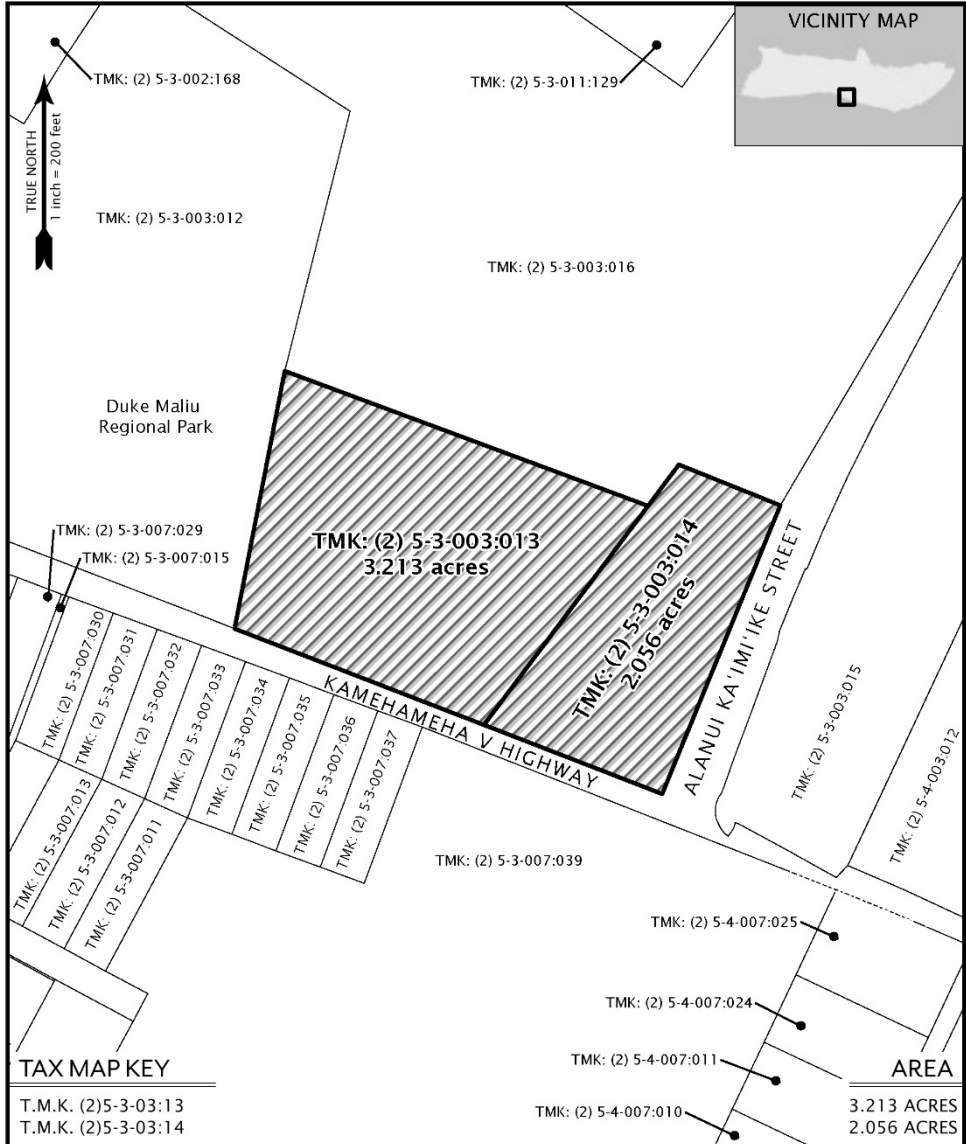

Alden S. Kajioka
Licensed Professional Land Surveyor
Certificate Number 6605
Land Court Certificate No. 248
License Expires April 30, 2020

Tax Map Key: (2) 5-3-003: 014

EXHIBIT "2"

LAND ZONING MAP L-1827

DRAFT



LAND ZONING MAP NO. L-1827

CHANGE IN ZONING - KAUNAKAKAI, MOLOKA'I, HAWAI'I
FROM INTERIM TO PUBLIC/QUASI-PUBLIC (P-1)

EXHIBIT "3"

CONDITIONS OF ZONING

1. Defined terms. All terms defined in the Unilateral Agreement to which this Exhibit 3 is attached shall be applicable to the Conditions of Zoning contained in this Exhibit 3 unless otherwise specifically defined herein.
2. Authorized use. The Property may only be used for churches; community centers; specialized education and general education; facilities for non-profit organizations; government buildings and facilities; kindergartens, elementary schools, middle schools, high schools, colleges, universities, and libraries, nursery schools and day care centers that are part of college programs and in support of college students, faculty and staff; private parking lots or structures serving public purposes; public facilities or public uses; quasi-public uses or quasi-public facilities; public parking lots or structures; and water treatment facilities.
3. Sea-level-rise inundation. If the Property owner, who is the University of Hawai'i ("**University**"), determines or the County of Maui orders that the Property be vacated because of sea-level-rise inundation, the University may, with concurrence from the County of Maui Planning Department or such successor agency ("**County Department**") elect to perform either, both or some combination of the following (collectively the "**Elected Actions**"): (a) remove and dispose, at no cost to the County of Maui, all or a portion of the University's buildings and structures comprising the Molokai Education Center expansion (collectively the "**Expansion Facilities**") from the Property in compliance with applicable state and county laws, statutes, and ordinances (with the University's removal obligation subject to the University obtaining sufficient authorized funding through appropriation from the Hawai'i State Legislature and an allotment from the Governor of Hawai'i to perform and/or complete said removal) and (b) leave all or a portion of the Expansion Facilities in place as part of University research projects, including, without limitation, studies evaluating: (i) coastal environmental impacts resulting from sea-level-rise inundation and other climate change related impacts and (ii) the feasibility and effectiveness of underwater urban structures serving as marine and reef like environments and promoting the growth of fish, mammals and other marine life in the area, provided that the University shall not be required to maintain a reserve toward or set aside any funding in advance of implementing either, both or some combination of the Elected Actions.
4. Other Owner obligations. If the Property owner is a person or entity other than the University or a State of Hawaii governmental entity ("**Other Owner**") and the County of Maui orders that the Property be vacated because of sea-level-rise inundation, the Other Owner will, within six (6) months after written notice from the County of Maui and prior to being covered by sea level-rise inundation, remove and dispose, at no cost to the County of Maui, the portion of the buildings and structures covered by the County of Maui order from the Property in compliance with applicable state and county laws, statutes, and ordinances.

LAND COURT SYSTEM

REGULAR SYSTEM

Return By Mail () Pickup (): To:

Office of the County Clerk
County of Maui
200 South High Street
Wailuku, Hawai‘i 96793

Total Number of Pages: _____

(Including exhibits, notary certification pages, and all other components)

Affects Tax Map Keys (Maui) (2) 5-3-003:013 and (2) 5-3-003:014

UNILATERAL AGREEMENT AND DECLARATION FOR CONDITIONAL ZONING

THIS INDENTURE, referred to as “**Declaration**” or “**Unilateral Agreement**,” is made this, _____ day of _____, 202__, by the following “Declarant,” who is the owner of real property located at 375 Kamehameha V Highway, Kaunakakai, Hawaii, referred to as “**the Property**,” comprised of 5.27 acres, and identified for real property tax purposes as Tax Map Keys: (2) 5-3-003:013 and (2) 5-3-003:014.

The Declarant is the University of Hawai‘i, whose principal address is at 2444 Dole Street, Bachman Hall, Honolulu, Hawaii, and whose authorized contact person is the University of Hawai‘i Vice President for Budget and Finance/Chief Financial Officer, who is currently Kalbert K. Young, and any of his successors.

WITNESSETH:

WHEREAS, the Council is considering the establishment of zoning for the Property, described in Exhibit "1" and more particularly identified in Exhibit "2," Land Zoning Map L-1827; and

WHEREAS, the Planning and Sustainable Land Use Committee recommended passage

on first reading of a Conditional Zoning bill in accordance with Section 19.510.050, Maui County Code; and

WHEREAS, the Declarant has agreed to execute this Unilateral Agreement in accordance with Section 19.510.050, Maui County Code;

NOW, THEREFORE, the Declarant makes the following Declaration:

1. In accordance with Maui County Code. That this Declaration is made in accordance with the provisions of Section 19.510.050, Maui County Code, relating to Conditional Zoning;

2. Binding until Maui County written release. That until written release by the County of Maui, (a) the Property, and all its parts, are held subject to this Declaration's covenants, conditions, and restrictions, which are effective as to and run with the Property, from and after the recording of this Declaration with the Bureau of Conveyances or the Land Court of the State of Hawaii, without the execution, delivery, or recordation of any further deed, instrument, document, agreement, declaration, covenant, or the like with respect to the Property by the Declarant, the County of Maui, or any successor or assign; (b) the acquisition of any right, title or interest *in* or with respect to the Property by any person or entity constitute acceptance of all of the covenants, conditions, and restrictions of this Declaration by the person or entity; and (c) upon any transfer of any right, title, or interest in or with respect to the Property, the transferee assumes, is bound by, and is obligated to observe and perform all of the covenants, conditions, and restrictions of this Declaration;

3. Running with the Land. That this Declaration and all of its covenants, conditions, and restrictions contained are effective as to and run with the land in perpetuity, or until the Declarant notifies the County Department of Planning that any of the covenants, conditions, and restrictions are satisfied by the Declarant, and the Department verifies the satisfaction and provides a written release of the covenant, condition, or restriction;

4. University of Hawaii as Declarant. That the term "Declarant" and any pronoun in reference to it, wherever used in this Declaration, means the singular or the plural, the masculine or the feminine, or the neuter, and vice versa, and includes any corporation or any other entity, and means and includes the University of Hawai'i, the state university and a body corporate of the State of Hawai'i, as Declarant and the Declarant's successors, and assigns;

5. Effective as of date Conditional Zoning ordinance approved. That this Declaration is fully effective on the effective date of the Conditional Zoning ordinance approving the establishment of a Change in Zoning from the Interim District to the P-1 Public/Quasi-Public District for the Property;

6. Develop consistent with Conditional Zoning conditions. That the Declarant agrees to develop the Property in conformance with the conditions stated in Exhibit 3 and in the Conditional Zoning ordinance;

7. Conditions reasonable and rationally related to public health, safety and welfare. That the conditions imposed are reasonable and rationally related to the objective of preserving the public health, safety, and general welfare and fulfill the need for the public service demands created by the Property's proposed use;

8. Conditions enforceable by County of Maui. AND IT IS EXPRESSLY UNDERSTOOD AND AGREED that until released in writing by the County of Maui, the conditions imposed in this Declaration run with the land identified in this Declaration and bind and constitute notice to all subsequent owners, lessees, grantees, assignees, mortgagees, lienors, and any other persons who claim an interest in the Property. The Declarant further understands and agrees that the County of Maui has the right to enforce this Declaration by appropriate action at law or suit in equity against all such persons, with the understanding the Declarant or its successors and assigns may at any time file a petition with the Council or the Department for the removal of the conditions and termination of this Unilateral Agreement, which will be processed in the same manner as petitions for Change in Zoning.

This Declaration may be executed in counterparts, each of which will be deemed to be an original, but all of which, taken together, constitute one and the same Declaration.

Any persons signing this Unilateral Agreement represents that they are duly authorized and have legal capacity to execute and deliver this Unilateral Agreement. Each party represents to the other that the execution and delivery of this Unilateral Agreement and the performance of the party's obligations have been duly authorized and that this Unilateral Agreement is a valid and legal agreement binding on the party and enforceable in accordance with its terms.

[REMAINDER OF PAGE LEFT INTENTIONALLY BLANK]

IN WITNESS WHEREOF, the undersigned has executed this Declaration on the day and year indicated on the following notary public certification pages.

DECLARANT:

University of Hawaii

By: _____
Kalbert K. Young
Vice President for Budget and Finance/Chief
Financial Officer

Approved as to Form

Office of University General Counsel

By: _____
Bruce Y. Matsui
Associate General Counsel

Approved as to Form and Legality

By: _____
Print name: _____
Deputy Corporation Counsel

STATE OF HAWAII)
)
CITY AND COUNTY OF HONOLULU) SS.

On this ____ day of _____, before me personally appeared KALBERT K. YOUNG, to me personally known, who being by me duly sworn, did say that he is the Vice President for Budget and Finance/Chief Financial Officer of the UNIVERSITY OF HAWAI'I, the state university and a body corporate of the State of Hawai'i, and that said instrument was signed on behalf of said UNIVERSITY OF HAWAI'I by authority of its Board of Regents, and said KALBERT K. YOUNG, as said Vice President for Budget and Finance/Chief Financial Officer, acknowledged said instrument to be the free act and deed of said University of Hawai'i.

IN WITNESS WHEREOF, I have hereunto set my hand and official seal.

| Stamp or Seal |

Notary Public, State of _____

Print Name: _____

My Commission Expires: _____

NOTARY PUBLIC CERTIFICATION

Doc Date: _____ # Pages: _____

Notary Name: _____ Judicial Circuit: _____

Document Description: _____

Notary Signature: _____

Date: _____

EXHIBIT "1"

Description of the Property

DRAFT

Legal Meets and Bounds Lot 936 and Lot 937

LOT 936

Being Lot 936 as shown on Map 98 of Land Court Application 632.

Land situated at Kaunakakai, Molokai, Hawaii


Beginning at the Southwest corner of this piece of land, being also the Southeast corner of Lot 935 as shown on Map 98 of Land Court Application 632, the coordinates of said point of beginning referred to Government Survey Triangulation Station "PUU LUAHINE" being 15,688.66 feet South and 648.84 feet West and running by azimuths measured clockwise from true South:

- | | | | |
|----|--------------|-------------|--|
| 1. | 191° 20' | 341.15 feet | along Lot 935 as shown on Map 98 of Land Court Application 632; |
| 2. | 290° 10' | 488.94 feet | along Lot 938-A as shown on Map 104 of Land Court Application 632; |
| 3. | 395° 50' | 350.11 feet | along Lot 937 as shown on Map 98 of Land Court Application 632; |
| 4. | 110° 10' | 186.77 feet | along the North side of Kamehameha V Highway; |
| 5. | 112° 23' | 40.47 feet | along the same; |
| 6. | 108° 56' 15" | 73.03 feet | along the same; |
| 7. | 110° 10' | 41.79 feet | along same, to the point of beginning and containing an area of 3.213 acres. |

Subject, however, to Easements 128 and 130, as shown on Map 98 of Land Court Application 632.



March 22, 2019
Honolulu, Hawaii


Alden S. Kajioka
Licensed Professional Land Surveyor
Certificate Number 6605
Land Court certificate No. 248
License Expires April 30, 2020

Tax Map Key: (2) 5-3-003: 013

LOT 937

Being Lot 937 as shown on Map 98 of Land Court Application 632.

Land situated at Kaunakakai, Molokai, Hawaii

Beginning at the Southwest corner of this piece of land, being also the Southeast corner of Lot 936 as shown on Map 98 of Land Court Application 632, the coordinates of said point of beginning referred to Government Survey Triangulation Station "PUU LUAHINE" being 15,806.57 feet South and 327.80 feet West and running by azimuths measured clockwise from true South:

1. 215° 50' 417.23 feet along Lot 936 and 938 as shown on Map 98 of Land Court Application 632;
2. 290° 10' 171.78 feet along the same;
3. Thence, along Westerly side of Alanui' Kaimile Street, on a curve to the left with a radius of 2,536.00 feet, the chord azimuth and distance being:
22° 03' 05.5" 166.82 feet;
4. 20° 10' 205.00 feet along the same;
5. Thence, along same, on a curve to the left with a radius of 30.00 feet, the chord azimuth and distance being:
65° 10' 42.43 feet;
6. 110° 10' 248.96 feet along the North side of Kamehameha V Highway, to the point of beginning and containing an area of 2.056 acres.

Subject, however, to Easements 128, 130, 131, 132 and 133 as shown on Map 98 of Land Court Application 632.



March 22, 2019
Honolulu, Hawaii

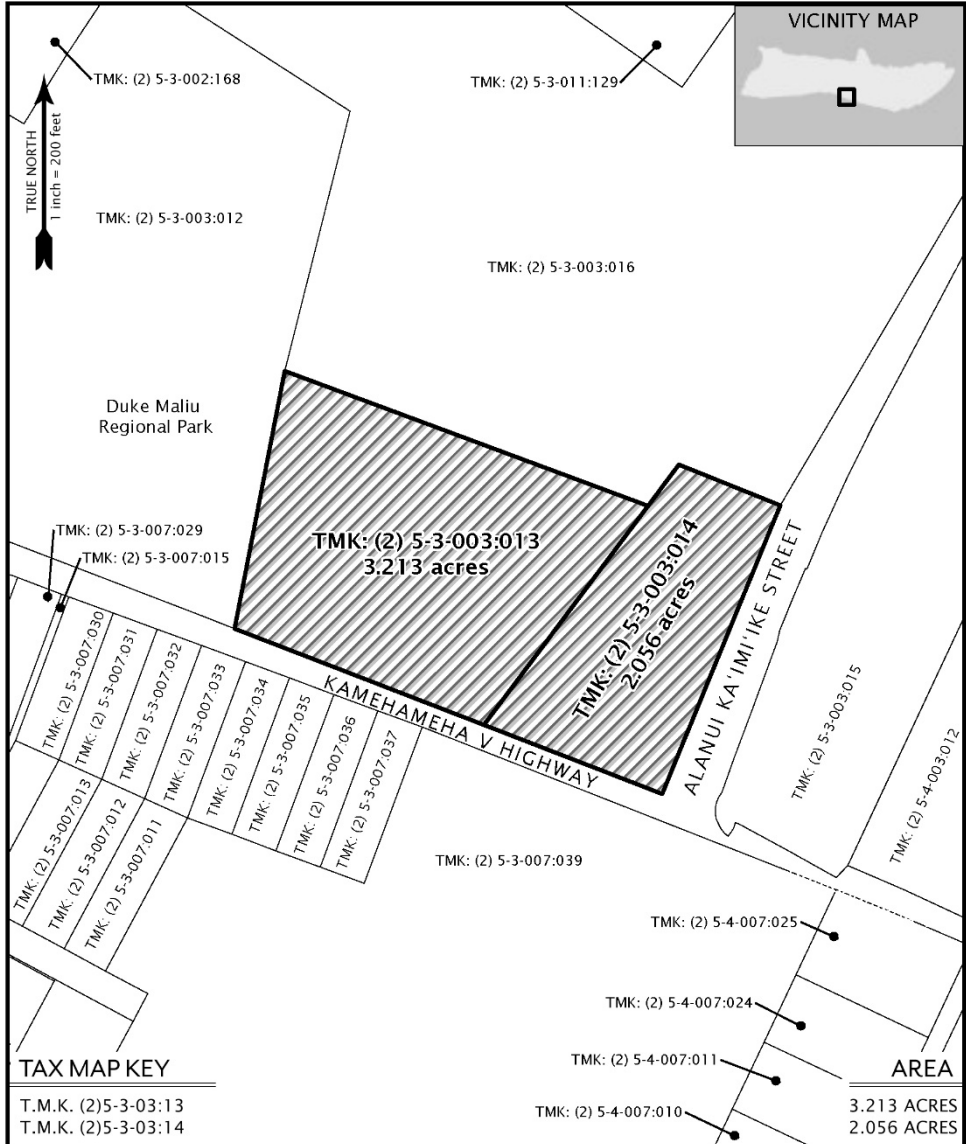

Alden S. Kajioka
Licensed Professional Land Surveyor
Certificate Number 6605
Land Court Certificate No. 248
License Expires April 30, 2020

Tax Map Key: (2) 5-3-003: 014

EXHIBIT "2"

LAND ZONING MAP L-1827

DRAFT



LAND ZONING MAP NO. L-1827

CHANGE IN ZONING - KAUNAKAKAI, MOLOKA'I, HAWAI'I
FROM INTERIM TO PUBLIC/QUASI-PUBLIC (P-1)

EXHIBIT "3"

CONDITIONS OF ZONING

1. Defined terms. All terms defined in the Unilateral Agreement to which this Exhibit 3 is attached shall be applicable to the Conditions of Zoning contained in this Exhibit 3 unless otherwise specifically defined herein.
2. Authorized use. The Property may only be used for churches; community centers; specialized education and general education; facilities for non-profit organizations; government buildings and facilities; kindergartens, elementary schools, middle schools, high schools, colleges, universities, and libraries, nursery schools and day care centers that are part of college programs and in support of college students, faculty and staff; private parking lots or structures serving public purposes; public facilities or public uses; quasi-public uses or quasi-public facilities; public parking lots or structures; and water treatment facilities.
3. Sea-level-rise inundation. If the Property owner, who is the University of Hawai'i ("**University**"), determines or the County of Maui orders that the Property be vacated because of sea-level-rise inundation, the University may, with concurrence from the County of Maui Planning Department or such successor agency ("**County Department**") elect to perform either, both or some combination of the following (collectively the "**Elected Actions**"): (a) remove and dispose, at no cost to the County of Maui, all or a portion of the University's buildings and structures comprising the Molokai Education Center expansion (collectively the "**Expansion Facilities**") from the Property in compliance with applicable state and county laws, statutes, and ordinances (with the University's removal obligation subject to the University obtaining sufficient authorized funding through appropriation from the Hawai'i State Legislature and an allotment from the Governor of Hawai'i to perform and/or complete said removal) and (b) leave all or a portion of the Expansion Facilities in place as part of University research projects, including, without limitation, studies evaluating: (i) coastal environmental impacts resulting from sea-level-rise inundation and other climate change related impacts and (ii) the feasibility and effectiveness of underwater urban structures serving as marine and reef like environments and promoting the growth of fish, mammals and other marine life in the area, provided that the University shall not be required to maintain a reserve toward or set aside any funding in advance of implementing either, both or some combination of the Elected Actions.
4. Other Owner obligations. If the Property owner is a person or entity other than the University or a State of Hawaii governmental entity ("**Other Owner**") and the County of Maui orders that the Property be vacated because of sea-level-rise inundation, the Other Owner will, within six (6) months after written notice from the County of Maui and prior to being covered by sea level-rise inundation, remove and dispose, at no cost to the County of Maui, the portion of the buildings and structures covered by the County of Maui order from the Property in compliance with applicable state and county laws, statutes, and ordinances.

HLU Committee

Subject: FW: Molokai Education Center (HLU-11) Response Letter
Attachments: Molokai Ed Center rezoning - Unilateral Agreement rev 102023.pdf; Molokai Ed Center rezoning - Unilateral Agreement rev 102023.docx; 2023-12-18 UA Transmittal to CM Kama.pdf

From: Tom Schnell <tschnell@pbrhawaii.com>
Sent: Monday, December 18, 2023 8:46 AM
To: Tasha A. Kama <Tasha.Kama@mauicounty.us>
Cc: David Tamanaha <davidt@hawaii.edu>; HLU Committee <HLU.Committee@mauicounty.us>; Stacey L. Vinoray <Stacey.Vinoray@mauicounty.us>
Subject: RE: Molokai Education Center (HLU-11) Response Letter

Some people who received this message don't often get email from tschnell@pbrhawaii.com. [Learn why this is important](#)

Dear Councilmember Kama,

In follow up to my letter dated October 30, 2023, regarding the Change in Zoning for the Molokai Education Center (Kaunakakai), with this email I am transmitting the University of Hawai'i (UH) proposed Unilateral Agreement and Declaration of Zoning. This transmittal is via email, and the proposed Unilateral Agreement and Declaration of Zoning is transmitted as a pdf document and a Word document.

With this email, please find the following attachments:

- Transmittal letter with the proposed Unilateral Agreement and Declaration of Zoning.
- A separate pdf file of the proposed Unilateral Agreement and Declaration of Zoning.
- The Word document of the proposed Unilateral Agreement and Declaration of Zoning.

Please let me know if you have any questions or need additional information regarding the proposed Unilateral Agreement and Declaration of Zoning. Vice Chancellor Tamanaha is also copied on this email. Please copy him with any questions or responses.

Tom Schnell, AICP
Vice President



PBR HAWAII

Phone: 808-521-5631

Mobile: 808 561-7978

Email:

tschnell@pbrhawaii.com

Correspondence from PBR Hawaii 12-18-2023