


ALAN M. ARAKAWA
Mayor



RECEIVED
2017 JUL 19 AM 10:54
DANILO F. AGSALOG
Director
MARK R. WALKER
Deputy Director
OFFICE OF THE MAYOR

COUNTY OF MAUI
DEPARTMENT OF FINANCE
200 S. HIGH STREET
WAILUKU, MAUI, HAWAII 96793

July 18, 2017

RECEIVED
2017 JUL 21 AM 9:34
OFFICE OF THE
COUNTY CLERK

Honorable Alan Arakawa
Mayor, County of Maui
200 South High Street
Wailuku, Hawaii 96793

For Transmittal to:

Honorable Michael White, Chair
And Members of the Maui County Council
200 South High Street
Wailuku, Hawaii 96793

APPROVED FOR TRANSMITTAL

Mayor
7/20/17
Date

Dear Chair White and Maui County Council Members:

**SUBJECT: KE ALII KAI II SUBDIVISION, FILE NO. 3.2058
SEWERLINE EASEMENT AND GRANT OF SEWER SYSTEM
IMPROVEMENTS
TMK: (2) 3-8-007:151 (PORTION)**

Pursuant to Section 3.44.015 H. of the Maui County Code, this letter shall serve as notice that the County of Maui has accepted a Sewerline Easement and Grant of Sewer System Improvements (including underground sewer pipelines and appurtenances, such as manholes), by the Department of Environmental Management – Wastewater Reclamation Section. The parcel is identified by the subject Tax Map Key Number.

Please refer to enclosed Exhibits A-1 & A-2 for the Easement Area of the property.

In addition, the Department of Environmental Management has provided additional information pursuant to Section 3.44.015, F.4 of the Maui County Code.

- 1) No County Funds were used
- 2) Sewer System Improvement were constructed in accordance with the standards acceptable to the Department of Environmental Management

COUNTY COMMUNICATION NO. 17-277

Sewerline Easement and Grant of Sewer System Improvements

TMK: (2) 3-8-060:091 (Portion)

July 18, 2017

Page 2

3) Easement Area is Roadway Lots 94 through 100 as shown in Exhibit "A-2"

Thank you for your attention in this matter. Should you have any questions, please feel free to contact me at Ext. 7475.

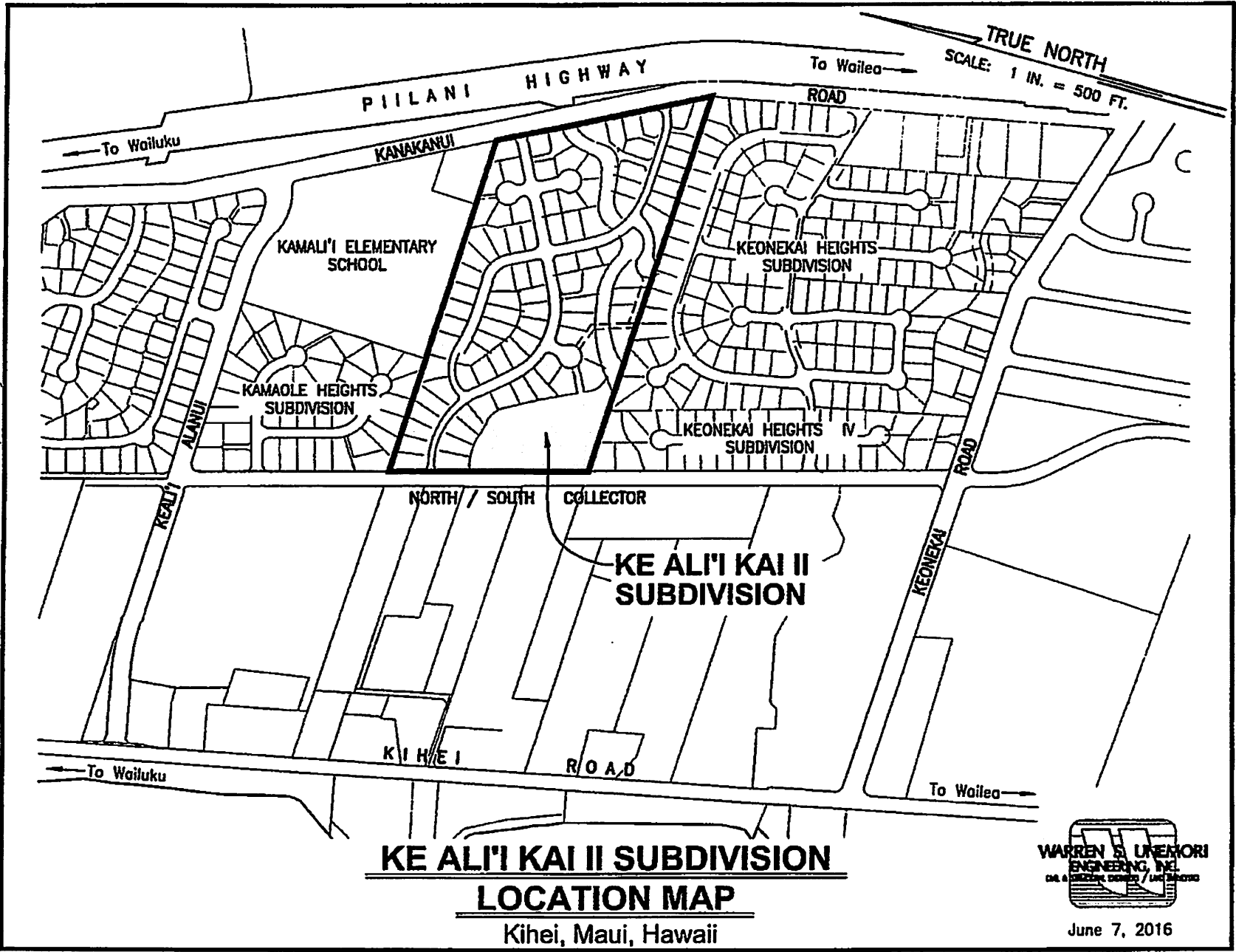
Sincerely,

A handwritten signature in blue ink, appearing to read 'Danilo F. Agsalog', with a long horizontal flourish extending to the right.

DANILO F. AGSALOG
Director of Finance

Enclosures

v:\Projdata\03proj\03082\0wg2004\exhibits\Exh - Road Dedication-loc map-00.dwg



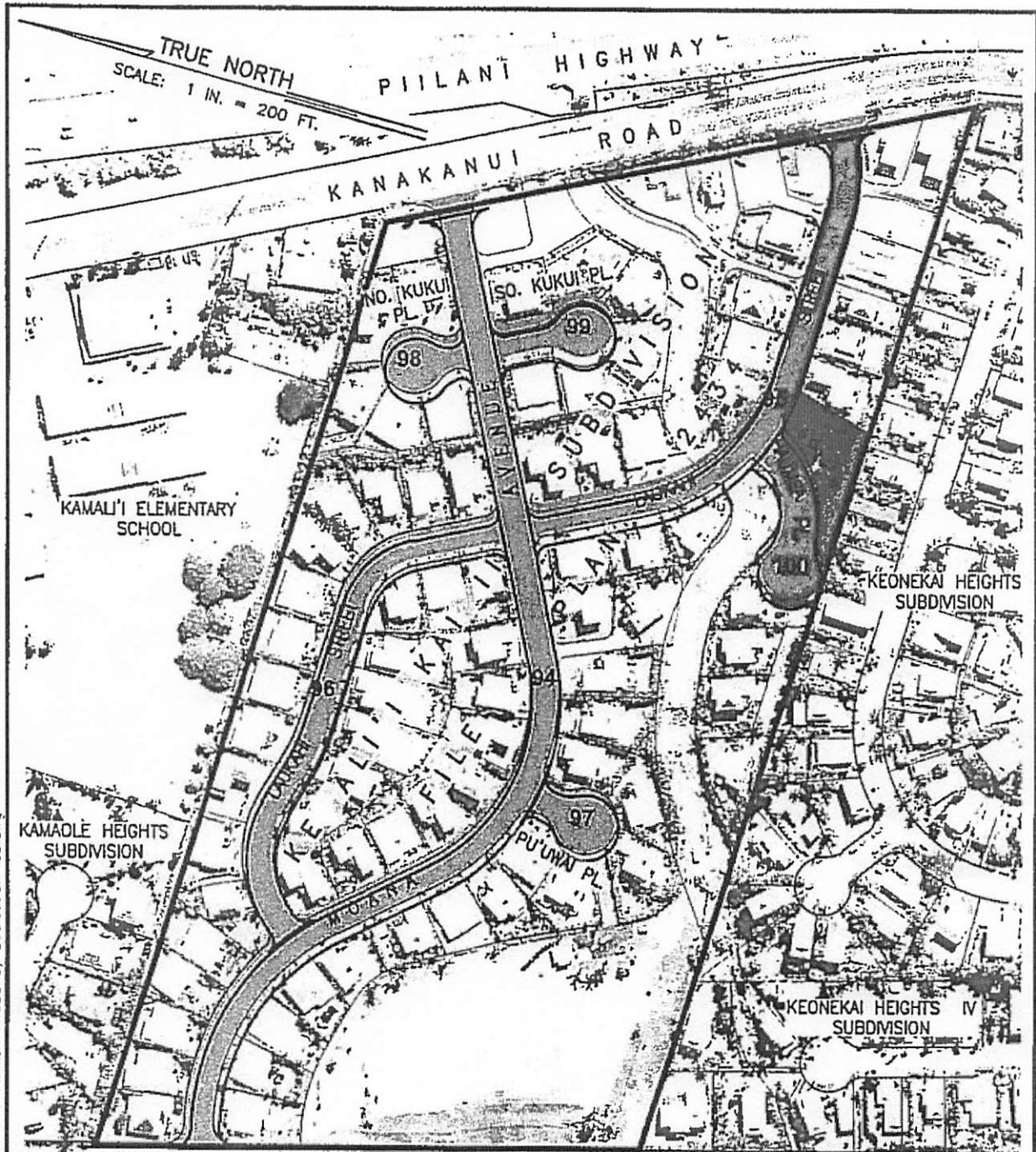
**KE ALI'I KAI II SUBDIVISION
LOCATION MAP**

Kihei, Maui, Hawaii



June 7, 2016

EXHIBIT "A-1"



TRUE NORTH
SCALE: 1 IN. = 200 FT.

PIILANI HIGHWAY

KAKANUI ROAD

KAMALI'I ELEMENTARY SCHOOL

KAMAOLE HEIGHTS SUBDIVISION

KEONEKAI HEIGHTS SUBDIVISION

KEONEKAI HEIGHTS IV SUBDIVISION

NORTH / SOUTH COLLECTOR

V:\Projects\03\pre\05092\05092\Draw\2004\05092\Draw\004\05092\Draw\004\05092\Draw\004\05092\Draw\004.dwg

KE ALI'I KAI II SUBDIVISION
Sewerline Easement
Affecting Roadway Lots 94 to 100
 Kihei, Maui, Hawaii



August 31, 2016