

Northshore Greenway

DEPARTMENT OF PUBLIC WORKS

MARCH 11, 2019



Source: Google Earth

Figure 2

Proposed North Shore Greenway-Phase IV
Aerial View of Entire North Shore Greenway

NOT TO SCALE





Source: Pictometry

Figure 3

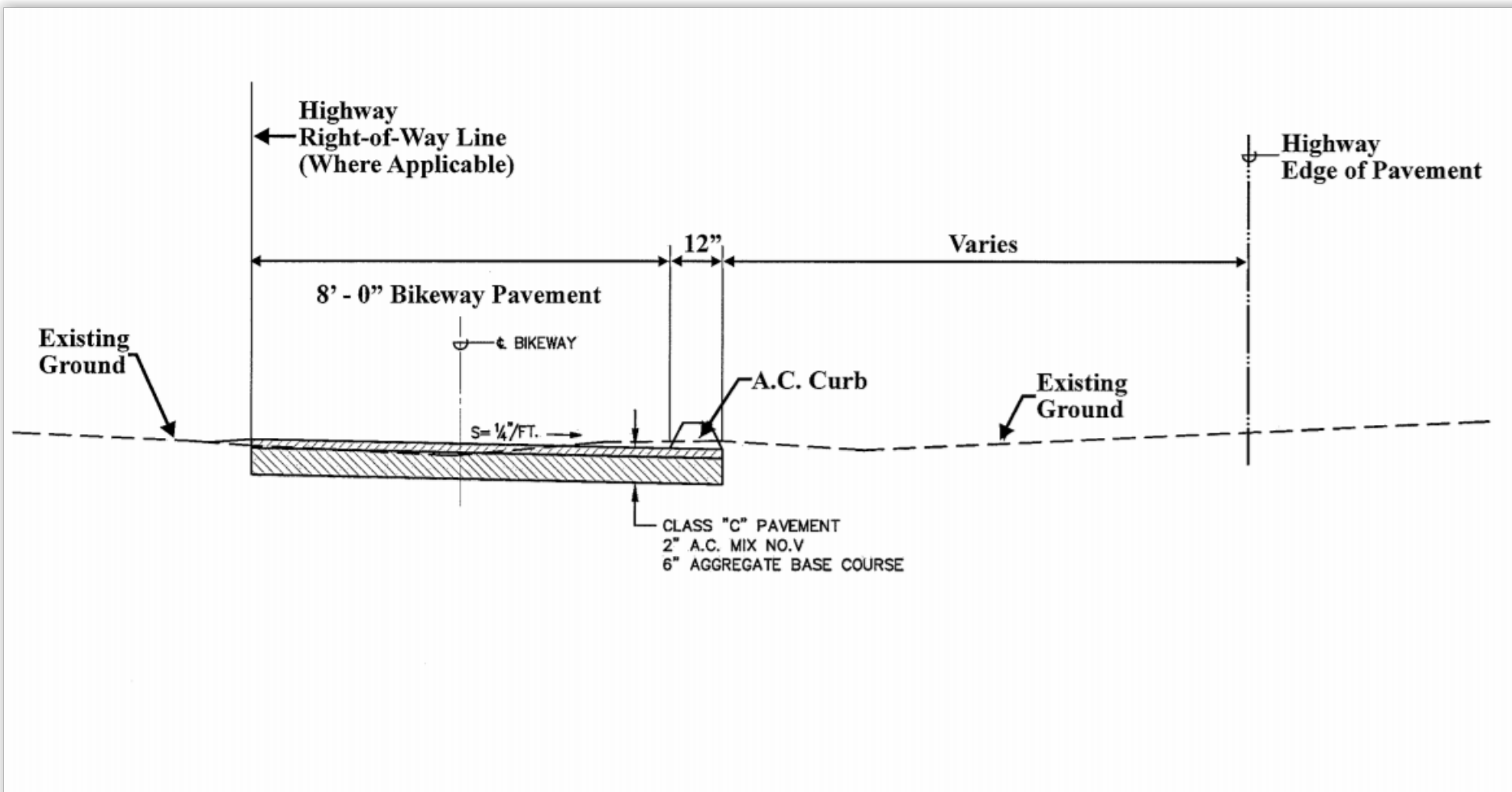
Proposed North Shore Greenway-Phase IV
Project Location Map

NOT TO SCALE



Prepared for: County of Maui, Department of Public Works


MUNEKIYO & HIRAGA, INC.



Source: R.T. Tanaka Engineers, Inc.

Figure 4

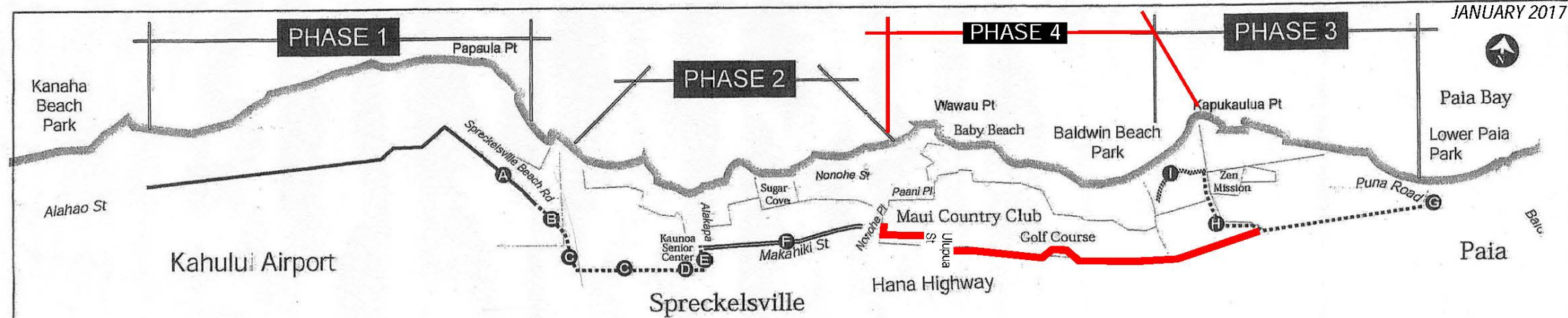
Proposed North Shore Greenway-Phase IV
Typical Section of Greenway

NOT TO SCALE



PHASES OF THE NORTHSHORE GREENWAY

JANUARY 2017



PHASE 1 "Airport Bikeway"

The "airport" section of the Northshore Bikeway is a separated pedestrian/cyclist "pathway" that extends from Kanaha Beach Park and travels makai of the Kahului Airport. The pathway runs along Spreckelsville Beach Road (Stable Road). The "airport" section of the bikeway was constructed in 1996 and is in use today.

PHASE 2 "Spreckelsville Bikeway"

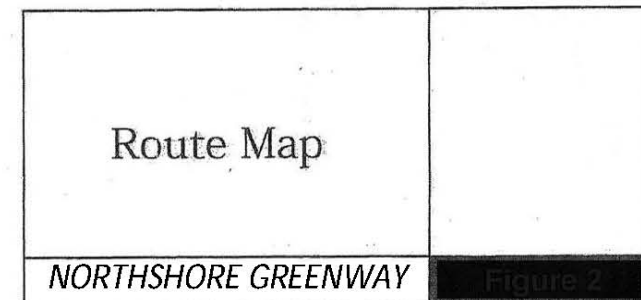
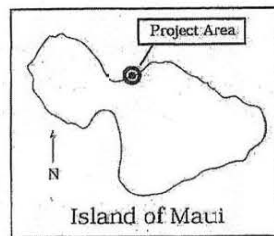
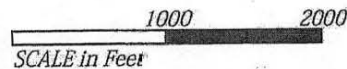
The "Spreckelsville" section of the Northshore Bikeway is a combination of separated bike "paths" and bike "lanes" within existing roadways. Phase II starts from the Phase I terminus along Spreckelsville Beach Road and extends along private and public roadways, finishing at the end of Pa'ani Place (by the Maui Country Club).

PHASE 3 "Paia Parks Bikeway"

The "Paia Parks Bikeway" section of the Northshore Bikeway begins at Puna Road with a separated bike path along Hana Highway. The bikeway enters H.A. Baldwin Park and terminates within the park.

PHASE 4

The final section of the Greenway connects Phases II and III. Phase IV begins at Ulupua Place and runs along the makai side of Hana Highway, along Maui Country Club, crossing Kailua Gulch, and through Baldwin Park.





SOCIAL MEDIA



CONTACT



BACK TO TOP

*Kaupakalua Road Pavement
Reconstruction, Phase I*

*Kokomo Road and Makawao
Avenue Pavement Recon.*

*North Shore Greenway - Phase
IV*

*Paia School Frontage/Sidewalk
Improvements*

*Pavement Rehabilitation of
Various S. Maui Roads*

*Drainage Improvements at
Wakea and Papa Avenue*

*Emergency Drainline
Replacement at Kuikahi Drive*

*Emergency Generator for Lanai
Baseyard*

*Emergency Repair of Puu Way
Culvert*

*Haiku District Resurfacing (FY
2017/2018)*

*Haleakala Highway and
Makawao Avenue
Improvements*

North Shore Greenway - Phase IV

Project Name

North Shore Greenway – Phase IV (Ulupua Place to H. A. Baldwin Park)
FAP No. STP-0900(089)

Scope of Work

The project includes clearing and grubbing; earthwork; leveling shoulders; installing barrier; relocating and installing highway and non-highway facilities; constructing new bikeway pavement; transplanting existing foliage; installing pavement markings and signs; installing concrete bridge crossing over Kailua Stream; installing railing; and all other incidental work necessary to complete the project.

[\(Project Map\)](#)

When

NTP: TBD
Contract Working Days: 80
Completion Date: TBD

Project Duration

Start: February 22, 2019

End: June 24, 2019

Streets Involved

Hana Highway (Between Ulupua Place and H.A. Baldwin Park)

Contractor

Hawaiian Dredging Construction Company, Inc.
605 Kapiolani Boulevard
Honolulu, Hawaii 96813

Contract Cost

\$1,639,000.00

Project Contact

Department of Public Works
200 South High Street Suite 410
Engineering Division
(808) 270-7745

