

DAVID C. GOODE
Director



GLEN A. UENO, P.E., P.L.S.
Development Services Administration


RECEIVED

2017 NOV -1 PM 2:36

COUNTY OF MAUI OFFICE OF THE MAYOR
DEPARTMENT OF PUBLIC WORKS
DEVELOPMENT SERVICES ADMINISTRATION
250 SOUTH HIGH STREET
WAILUKU, MAUI, HAWAII 96793

October 30, 2017

Honorable Alan M. Arakawa
Mayor, County of Maui
200 South High Street
Wailuku, Hawaii 96793

APPROVED FOR TRANSMITTAL

Mayor 11/2/17
Date

For Transmittal to:

Honorable Elle Cochran, Chair
Infrastructure and Environmental Management Committee
Maui County Council
200 South High Street
Wailuku, Hawaii 96793

Dear Chair Cochran:

**SUBJECT: MORATORIUM ON EXPORTING SAND, THE MAUI INLAND SAND
RESOURCE QUANTIFICATION STUDY AND SAND MINING OR
GRADING REGULATION (IEM-33)**

This is in response to your letter dated October 20, 2017, in which you request copies of any grading permits issued and the current status of any pending grading permit applications affecting property within the proposed moratorium area. Attached is the requested information.

If you have any questions, please feel free to contact me at Ext. 7845.

Sincerely,

Handwritten signature of David C. Goode in black ink.

DAVID C. GOODE
Director of Public Works

Attachments

ch
S:\DSA\Engr\CH\Council Inquires\Sand moratorium grading permit - response.doc

TMK	Property Owner	Issued Grading Permits	Pending Grading Permit Applications (in review)
235002001	Heona Investments, LLC		GT20170043
235002017	Kihei Gardens & Landscaping Company, LLP		GT20170043
238005002	Alexander & Baldwin, LLC	G20100030 (Active)	
238007101	Alexander & Baldwin, LLC	G20100051 (Active); G20110021 (Active)	
238007102	Waiko Industrial Investment, LLC	G20110077 (Active)	GT20150070
238007130	HRT Realty, LLC		
238007153	Maui Lani Partners	G20140191 (Active)	
232013002	Ka Home Maha Mau Cemetery		
232013005	County of Maui		
232013018	Korean Benevolent Soc		
232013025	County of Maui		
232013033	Maui Electric Co, LTD		
232019066	Leisure Land Corp		
232019067	Leisure Land Corp		
232020071	County of Maui		
233001016	RCFC Piihana, LLC		
233001044	Mahalani Cemetery Assn		
233001102	Goodfellow Bros, Inc		
233001105	RCFC Piihana, LLC		
233001106	Maui Economic Opportunity, Inc.		
233006098	Hawaiian Home Lands		
233006099	Hawaiian Home Lands		
233007073	CJ Park Enterprises, LLC		
234010001	A & B - Hawaii, Inc.		
234030002	Haller, Michele L Trust\Lindsey, Noenoe Marks	G20170092 (Active)	
234030004	Dept. of Land & Natural Resource		
234030007	County of Maui		
235001064	Kahalani Agricultural Investors, LLC	G20160112 (Active)	
235002011	Emmanuel Lutheran Church of Maui		
235002012	Valley Isle Fellowship, Inc.		
235002020	Waiale Road 201, LLC		
236002001	Waiale 905 Partners, LLC		
236002003	Waiale 905 Partners, LLC		
236002004	County of Maui		
237001003	State of Hawaii		
237001005	A & B - Hawaii, Inc.		
237001016	A & B - Hawaii, Inc.		
238005023	County of Maui		
238005037	Alexander & Baldwin, LLC		GT20170053
238005040	Alexander & Baldwin, LLC		

TMK	Property Owner	Issued Grading Permits	Pending Grading Permit Applications (in review)
238006003	Alexander & Baldwin, LLC	G20170068 (Active)	
238007038	Hawaiian Islands Land Trust		
238007062	State of Hawaii		
238007071	Kulakane, LLC		
238007092	County of Maui		
238007104	State of Hawaii		
238007105	ABC Development Company, LLC		
238007109	HRT Realty, LLC		
238007145	Maui Lani Partners		
238007150	County of Maui		
238007151	Gentry Maui Development, LLC		
238007152	Maui Lani 100; LLC		
238007157	Maui Lani Partners		
238007159	HRT Realty, LLC		
238007160	HRT Realty, LLC		
238007168	Maui Lani village Center, Inc.		
238007174	Maui Lani 100, LLC		
238046020	Alexander & Baldwin, LLC		
238046032	County of Maui		
238097076	Maui Lani village Center, Inc.		

ISSUED PERMITS

871-7496

APPLICATION FOR GRADING & GRUBBING PERMIT

County of Maui
Department of Public Works
Development Services Administration
Phone: 270-7242 FAX: 270-7972

Project Name: MAUI DEMOLITION & CONSTRUCTION LANDFILL, INC. GRADING PERMIT

TMK: (2) 3-8-005:002 (portion) Street Address/Location: N. Kihei Road, Kihei, Maui, Hawaii 96753

Application is hereby made for (check one or both):

GRADING PERMIT FILL 30,000 CY EXCAVATE _____ CY
 GRADED AREA 9 ACRES/SQ. FT.
 MAXIMUM HEIGHT OF EXCAVATION OR FILL _____ FEET

GRUBBING PERMIT GRUBBED AREA _____ ACRES/SQ. FT.

Is the property in the Special Management Area (SMA)? Yes x No _____
 Is the property located on the shoreline? Yes _____ No x (If yes, see back of application for additional requirements)
 Will grading be done within a Special Flood Hazard Area or the 100 year flood inundation limits of a drainageway? Yes _____ No x
 Estimated Dates: Start 10/11 Completion landfill closure

OWNER/PERMITTEE CERTIFICATION:

I hereby certify that I have read and fully understand the "Owner's Acknowledgment", "Standard Grading Conditions" and any "Special Grading Conditions" as indicated elsewhere on this application, and that I will fully comply with the provisions set forth in Chapter 20.08 of the Maui County Code (MCC), "the grading ordinance". I understand and agree that no further verbal or written warnings are required for noncompliance with any Standard or Special Grading Conditions or the provisions of Chapter 20.08 MCC. I agree that noncompliance may result in the immediate issuance of a stop work order along with a Notice of Violation and appropriate fines.

OWNER: Name: Maui Demolition & Construction Landfill, Inc. Date: 10/27/11
 Address: P. O. Box 880508, Pukalani, HI 96788
 Phone: 871-7496 Fax: 877-6412 E-mail: MDCL@Maui.net
 Signature: Richard DeCote Print Name: Richard DeCote
 President

PERMITTEE: Name: Same Date: 10/27/11
 (If different from owner) Address: _____
 Phone: _____ Fax: _____ E-mail: _____
 Signature: Richard DeCote Print Name: Richard DeCote
 President

ENGINEER/CONTRACTOR INFORMATION (if applicable):

Engineer: _____ Address: _____ Phone No.: _____
 Contractor: _____ Address: _____ Phone No.: _____
 Contractor License No.: _____ License Expiration Date: _____

The information below to be filled in by DSA

Permit Fee: \$ See 696/20 Bond Amount: \$ 140,000 Cash Surety Exempt
 Bond Company First Ins. Co. of Hawaii, Ltd. Bond No. HS 52-62818
10/5/11: Permit ext. to 11/5/12
11/5/13

SPECIAL GRADING CONDITIONS:

- Prior to the start of work, an SMA assessment form shall be submitted to the Department of Planning and all applicable SMA requirements shall be complied with.
- Archaeological monitoring required. See DLNR letter dated _____
- Provide Grading Report per Section 20.08.250 MCC
- Other:

Approved by [Signature]
 Development Services Administration

PERMIT NO. 92010/0030
 Date of Issuance 5/18/2010

(SEE BACK OF APPLICATION FOR ADDITIONAL INFORMATION)

APPLICATION FOR GRADING & GRUBBING PERMIT

County of Maui
Department of Public Works & Environmental Management
Development Services Administration
Phone: 270-7242 FAX: 270-7972

Project Name: Ameron Waikapu Sand Stockpile

TMK: (2) 3-8-07:101 (Portion) Street Address/Location: Off of Waiko Road, Waikapu

Application is hereby made for (check one or both):

- GRADING PERMIT FILL 445,800 CY EXCAVATE 0 CY
GRADED AREA 12 ACRES/SQ. FT.
MAXIMUM HEIGHT OF EXCAVATION OR FILL 45 FEET
- GRUBBING PERMIT GRUBBED AREA _____ ACRES/SQ. FT.

Is the property in the Special Management Area (SMA)? Yes _____ No X
Is the property located on the shoreline? Yes _____ No X (If yes, see back of application for additional requirements)
Will grading be done within a Special Flood Hazard Area or the 100 year flood inundation limits of a drainageway? Yes _____ No X
Estimated Dates: Start April 2010 Completion April 2015

OWNER/PERMITTEE CERTIFICATION:

I hereby certify that I have read and fully understand the "Owner's Acknowledgment", "Standard Grading Conditions" and any "Special Grading Conditions" as indicated elsewhere on this application, and that I will fully comply with the provisions set forth in Chapter 20.08 of the Maui County Code (MCC), "the grading ordinance". I understand and agree that no further verbal or written warnings are required for noncompliance with any Standard or Special Grading Conditions or the provisions of Chapter 20.08 MCC. I agree that noncompliance may result in the immediate issuance of a stop work order along with a Notice of Violation and appropriate fines.

OWNER: Name: Alexander & Baldwin, Inc. Date: 5/3/10
Address: P. O. Box 156, Kahului, HI 96732
Phone: 877-5523 Fax: 871-7497 E-mail: _____
Signature: [Signature] Print Name: Nelson N. S. Chun

PERMITTEE: Name: Ameron Hawaii, Inc. Date: _____
(If different from owner) Address: P. O. Box 86, Kahului, HI 96732
Phone: 877-5068 Fax: 877-5060 E-mail: eyoshizawa@ameronhawaii.com
Signature: [Signature] Print Name: Eric Yoshizawa

ENGINEER/CONTRACTOR INFORMATION (if applicable):

Engineer: R.T. Tanaka Engineers, Inc. Address: 871 Kolu Street, Suite 201 Wailuku, HI 9679 Phone No.: (808) 242-6861

Contractor: _____ Address: _____ Phone No.: _____

Contractor License No.: _____ License Expiration Date: _____

The information below to be filed in by DSA

Permit Fee: \$ 7848 + 500 Bond Amount: \$ 695,800 Cash Surety Exempt

Bond Company Safeco Ins. Co. of America Bond No. 6718267

SPECIAL GRADING CONDITIONS:

- Prior to the start of work, an SMA assessment form shall be submitted to the Department of Planning and all applicable SMA requirements shall be complied with.
 Archaeological monitoring required. See DLNR letter dated _____
 Provide Grading Report per Section 20.08.250 MCC
 Other:

Approved by [Signature]
Development Services Administration

PERMIT NO. 42010/0051
Date of Issuance 8/4/10

(SEE BACK OF APPLICATION FOR ADDITIONAL INFORMATION)

APPLICATION FOR GRADING & GRUBBING PERMIT

County of Maui
Department of Public Works
Development Services Administration
Phone: 270-7242 FAX: 270-7972

Project Name: T.J. Gomes Waiko Stockpile

TMK: (2) 3-8-007-101

Street Address/Location: Old Landfill Road

Application is hereby made for (check one or both):

- GRADING PERMIT FILL 9000 CY EXCAVATE _____ CY
GRADED AREA 0.999 ACRES/SQ. FT.
MAXIMUM HEIGHT OF EXCAVATION OR FILL 15 FEET
- GRUBBING PERMIT GRUBBED AREA _____ ACRES/SQ. FT.

Is the property in the Special Management Area (SMA)? Yes _____ No
Is the property located on the shoreline? Yes _____ No (If yes, see back of application for additional requirements)
Will grading be done within a Special Flood Hazard Area or the 100 year flood inundation limits of a drainageway? Yes _____ No
Estimated Dates: Start Jan 28, 2008 Completion Jan 31, 2010

OWNER/PERMITTEE CERTIFICATION:

I hereby certify that I have read and fully understand the "Owner's Acknowledgment", "Standard Grading Conditions" and any "Special Grading Conditions" as indicated elsewhere on this application, and that I will fully comply with the provisions set forth in Chapter 20.08 of the Maui County Code (MCC), "the grading ordinance". I understand and agree that no further verbal or written warnings are required for noncompliance with any Standard or Special Grading Conditions or the provisions of Chapter 20.08 MCC. I agree that noncompliance may result in the immediate issuance of a stop work order along with a Notice of Violation and appropriate fines.

OWNER: Name: Art B Properties Inc. Date: _____
Address: 11 South Puurene Avenue Kahului, HI 96732
Phone: (808) 871-6523 Fax: (808) 871-7497 E-mail: j.koga@abprop.com
Signature: [Signature] Print Name: JASON KOGA H. KAWAKURA

PERMITTEE: Name: T.J. Gomes Trucking Co., Inc. Date: 1/25/08
(If different from owner) Address: 500 B Waialea Road Wailuku, HI 96793
Phone: 244-0036 Fax: 244-3747 E-mail: gomes@aloha.net
Signature: [Signature] Print Name: TERRANCE MK GOMES

ENGINEER/CONTRACTOR INFORMATION (if applicable):

Engineer: _____ Address: _____ Phone No.: _____
Contractor: _____ Address: _____ Phone No.: _____
Contractor License No.: _____ License Expiration Date: _____

The information below to be filled in by DSA

Permit Fee: \$ 255 Bond Amount: \$ 64,000 Cash Surety Exempt
Bond Company First Ins. Co. of Hawaii, Ltd. Bond No. HS 52-61394

SPECIAL GRADING CONDITIONS:

- Prior to the start of work, an SMA assessment form shall be submitted to the Department of Planning and all applicable SMA requirements shall be complied with.
 Archaeological monitoring required. See DLNR letter dated _____
 Provide Grading Report per Section 20.08.250 MCC
 Other:

Approved by [Signature]
Development Services Administration

New No: 62011/0021
PERMIT NO. 62008/0008
Date of Issuance 2/12/2008
Re Issued 3/3/11

(SEE BACK OF APPLICATION FOR ADDITIONAL INFORMATION)

APPLICATION FOR GRADING & GRUBBING PERMIT

County of Maui
Department of Public Works
Development Services Administration
Phone: 270-7242 FAX: 270-7972

Project Name: DeCoite Topsoil Stockpile

TMK: (2) 3-8-07:102 Street Address/Location: Waiko Road, Waikapu

Application is hereby made for (check one or both):

- GRADING PERMIT FILL 20,000 CY EXCAVATE _____ CY
GRADED AREA 40,000 ACRES/SQ. FT.
MAXIMUM HEIGHT OF EXCAVATION OR FILL 15 FEET
- GRUBBING PERMIT GRUBBED AREA _____ ACRES/SQ. FT.

Is the property in the Special Management Area (SMA)? Yes _____ No X
Is the property located on the shoreline? Yes _____ No X (If yes, see back of application for additional requirements)
Will grading be done within a Special Flood Hazard Area or the 100 year flood inundation limits of a drainageway? Yes _____ No X
Estimated Dates: Start July 2011 Completion July 2012

OWNER/PERMITTEE CERTIFICATION:

I hereby certify that I have read and fully understand the "Owner's Acknowledgment", "Standard Grading Conditions" and any "Special Grading Conditions" as indicated elsewhere on this application, and that I will fully comply with the provisions set forth in Chapter 20.08 of the Maui County Code (MCC), "the grading ordinance". I understand and agree that no further verbal or written warnings are required for noncompliance with any Standard or Special Grading Conditions or the provisions of Chapter 20.08 MCC. I agree that noncompliance may result in the immediate issuance of a stop work order along with a Notice of Violation and appropriate fines.

OWNER: Name: Waiko Industrial Investment LLC Date: 06/17/11

Address: 495 Hukilike St., Bay 4, Kahului, HI 96732

Phone: 877-6501 Fax: 871-4810 E-mail: roderickfo@aol.com

Signature: [Signature] Print Name: Roderick Fong

PERMITTEE: Name: Maui Demolition & Construction Landfill, Inc Date: 06/17/11

(If different from owner)

Address: P.O. Box 880508, Pukalani, HI 96788

Phone: 871-7496 Fax: _____ E-mail: _____

Signature: [Signature] Print Name: Richard DeCoite

ENGINEER/CONTRACTOR INFORMATION (if applicable):

Engineer: _____ Address: _____ Phone No.: _____

Contractor: _____ Address: _____ Phone No.: _____

Contractor License No.: _____ License Expiration Date: _____

The information below to be filled in by DSA

Permit Fee: \$ 750 Bond Amount: \$ 110,000 Cash Surety Exempt

Bond Company First Ins. Co. of Hawaii, Ltd. Bond No. HS 52-62777

SPECIAL GRADING CONDITIONS:

- Prior to the start of work, an SMA assessment form shall be submitted to the Department of Planning and all applicable SMA requirements shall be complied with.
- Archaeological monitoring required. See DLNR letter dated _____.
- Provide Grading Report per Section 20.08.250 MCC
- Other: _____

Approved by [Signature]
Development Services Administration

PERMIT NO. 920110077

Date of Issuance 9/6/11

(SEE BACK OF APPLICATION FOR ADDITIONAL INFORMATION)



COUNTY OF MAUI
DEPARTMENT OF PUBLIC WORKS
DEVELOPMENT SERVICES ADMINISTRATION
250 SOUTH HIGH STREET
WAILUKU, HAWAII 96793
Ph: (808) 270-7242 Fax: (808) 270-7972 Inspector: (808) 270-7366

GRADING AND GRUBBING PERMIT APPLICATION

PROJECT/PROPERTY INFORMATION	
PROJECT NAME	Maui Lani - Phase 9 Site Grading
TAX MAP KEY	(2) 3-8-07:153 (Por.)
ADDRESS	Maui Lani Parkway
OWNER / PERMITTEE INFORMATION	DECLARATION: The undersigned accepts the permit subject to conditions described in the General Provisions, construction plans, County Code Section 20.08, and any other document associated with the permit.
OWNER NAME	Maui Lani Partners
ADDRESS	1100 Alakea Street, Suite 2200, Honolulu, HI 96813
PHONE	808 244-8730
SIGNATURE	<i>[Signature]</i>
EMAIL	dsuzuki@mauilani.com
PRINT NAME	Daren Suzuki
If Permittee Different from owner:	
PERMITTEE NAME	
ADDRESS	
PHONE	
SIGNATURE	
PRINT NAME	
PERMIT INFORMATION	
<input checked="" type="checkbox"/> GRADING PERMIT	Fill: 0 (cubic yards) Excavate: 213,920 212,280 15 (cubic yards) Graded Area: 8.9 8.8 (<input checked="" type="checkbox"/> acres <input type="checkbox"/> sq. ft.) Maximum height/depth of excavation or fill: 45 (feet)
<input type="checkbox"/> GRUBBING PERMIT	Grubbed Area: (<input type="checkbox"/> acres <input type="checkbox"/> sq. ft.)
IDENTIFY CRITICAL AREAS LOCATED ON OR AFFECTING THE PROPERTY	
<input type="checkbox"/> Yes <input checked="" type="checkbox"/> No Is any portion of the property located in the Special Management Area? <input type="checkbox"/> Yes <input checked="" type="checkbox"/> No Are there Special Flood Hazard Areas or drainageways on the property? <input type="checkbox"/> Yes <input checked="" type="checkbox"/> No Is the property located along the shoreline? <input type="checkbox"/> Yes <input checked="" type="checkbox"/> No Are there wetlands located on the property? <input type="checkbox"/> Yes <input checked="" type="checkbox"/> No Are there known burials, cemeteries, or other historic sites on the property? <input checked="" type="checkbox"/> Yes <input type="checkbox"/> No Will grading affect an existing slope with a height greater than 15 feet and with a grade steeper than 35% (10H:3.5V)?	
Estimated Dates:	Start: Completion:
PERMIT APPROVAL (For county use only)	
Fee \$ 4242.00	Bond \$ 403,920 Mt. St. Indemnity, Inc.
SPECIAL CONDITIONS MSI 1013	
APPROVED BY:	PERMIT NUMBER: 920140191
<i>Catherine Haskin</i> 12/5/14 For: Department of Public Works	DATE OF ISSUANCE: 12/8/14
GENERAL PROVISIONS are considered a part of this permit and are included herein by reference. Hard copy is available at Development Services Administration or can be viewed/downloaded online at County website: www.co.maui.hi.us	


(Rev. 1/12)

INSPECTOR'S COPY



COUNTY OF MAUI
 DEPARTMENT OF PUBLIC WORKS
 DEVELOPMENT SERVICES ADMINISTRATION
 250 SOUTH HIGH STREET
 WAILUKU, HAWAII 96793
 Ph: (808) 270-7242 Fax: (808) 270-7972 Inspector: (808) 270-7366

GRADING AND GRUBBING PERMIT APPLICATION



PROJECT/PROPERTY INFORMATION	
PROJECT NAME	Pihana Farm Lot
TAX MAP KEY	(2) 3-4-030:002
ADDRESS	None
OWNER / PERMITTEE INFORMATION	DECLARATION: The undersigned accepts the permit subject to conditions described in the General Provisions, construction plans, County Code Section 20.08, and any other document associated with the permit.
OWNER NAME	Vernon Lindsey
ADDRESS	310 Muliwai Dr Wailuku, HI 96793
PHONE	(808) 283-7351
SIGNATURE	
	PRINT NAME: Vernon Lindsey
If Permittee different from owner:	
PERMITTEE NAME	
ADDRESS	
PHONE	
SIGNATURE	
PERMIT INFORMATION	
<input checked="" type="checkbox"/> GRADING PERMIT	Fill: (cubic yards) Excavate: 74 (cubic yards) Graded Area: (<input type="checkbox"/> acres <input checked="" type="checkbox"/> sq. ft.) Maximum height/depth of excavation or fill: 5'0" (feet)
<input type="checkbox"/> GRUBBING PERMIT	Grubbed Area: (<input type="checkbox"/> acres <input type="checkbox"/> sq. ft.)
IDENTIFY CRITICAL AREAS LOCATED ON OR AFFECTING THE PROPERTY	
<input type="checkbox"/> Yes <input checked="" type="checkbox"/> No Is any portion of the property located in the Special Management Area? <input checked="" type="checkbox"/> Yes <input type="checkbox"/> No Are there Special Flood Hazard Areas or drainageways on the property? <input type="checkbox"/> Yes <input checked="" type="checkbox"/> No Is the property located along the shoreline? <input type="checkbox"/> Yes <input checked="" type="checkbox"/> No Are there wetlands located on the property? <input type="checkbox"/> Yes <input checked="" type="checkbox"/> No Are there known burials, cemeteries, or other historic sites on the property? <input type="checkbox"/> Yes <input checked="" type="checkbox"/> No Will grading affect an existing slope with a height greater than 15 feet and with a grade steeper than 35% (10H:3.5V)?	
Estimated Dates:	Start: Completion:
PERMIT APPROVAL (For county use only)	
Fee \$ 60	Bond \$ 0
APPLICATION NUMBER: 6T2017-0052	
SPECIAL CONDITIONS	
APPROVED BY:	PERMIT NUMBER: 62017-0092
	DATE OF ISSUANCE: 6/16/17
For: Department of Public Works	
GENERAL PROVISIONS are considered a part of this permit and are included herein by reference. Hard copy is available at Development Services Administration or can be viewed/downloaded online at County website: www.co.maui.hi.us	



COUNTY OF MAUI
 DEPARTMENT OF PUBLIC WORKS
 DEVELOPMENT SERVICES ADMINISTRATION
 250 SOUTH HIGH STREET
 WAILUKU, HAWAII 96793
 Ph: (808) 270-7242 Fax: (808) 270-7972 Inspector: (808) 270-7366

GRADING AND GRUBBING PERMIT APPLICATION

PROJECT/PROPERTY INFORMATION													
PROJECT NAME	Material Stockpile												
TAX MAP KEY	(2) 3-5-001: 084												
ADDRESS	Waiale Road, Wailuku												
OWNER / PERMITTEE INFORMATION	DECLARATION: <i>The undersigned accepts the permit subject to conditions described in the General Provisions, construction plans, County Code Section 20.08, and any other document associated with the permit.</i>												
OWNER NAME	RCFC Kehalani LLC												
ADDRESS	555 California Street Suite 3450, San Francisco, CA 94104												
PHONE	(808) 244-1500												
EMAIL	brian@dowlingco.com												
SIGNATURE													
PRINT NAME	Brian Ige												
<i>If Permittee different from owner:</i>													
PERMITTEE NAME	TJ Gomes Trucking Co., Inc.												
ADDRESS	500-B Waiale Road, Wailuku, HI 96793												
PHONE	(808) 244-0036												
EMAIL	murphyed@yahoo.com												
SIGNATURE													
PRINT NAME	Ed Murphy												
PERMIT INFORMATION													
<input checked="" type="checkbox"/> GRADING PERMIT	<table style="width:100%; border-collapse: collapse;"> <tr> <td style="width: 15%;">Fill:</td> <td style="width: 45%;">10,000</td> <td style="width: 40%;">(cubic yards)</td> </tr> <tr> <td>Excavate:</td> <td>0</td> <td>(cubic yards)</td> </tr> <tr> <td>Graded Area:</td> <td>0.9</td> <td>(<input checked="" type="checkbox"/> acres <input type="checkbox"/> sq. ft.)</td> </tr> <tr> <td>Maximum height/depth of excavation or fill:</td> <td>15</td> <td>(feet)</td> </tr> </table>	Fill:	10,000	(cubic yards)	Excavate:	0	(cubic yards)	Graded Area:	0.9	(<input checked="" type="checkbox"/> acres <input type="checkbox"/> sq. ft.)	Maximum height/depth of excavation or fill:	15	(feet)
Fill:	10,000	(cubic yards)											
Excavate:	0	(cubic yards)											
Graded Area:	0.9	(<input checked="" type="checkbox"/> acres <input type="checkbox"/> sq. ft.)											
Maximum height/depth of excavation or fill:	15	(feet)											
<input type="checkbox"/> GRUBBING PERMIT	Grubbed Area: (<input checked="" type="checkbox"/> acres <input type="checkbox"/> sq. ft.)												
IDENTIFY CRITICAL AREAS LOCATED ON OR AFFECTING THE PROPERTY													
<input type="checkbox"/> Yes <input checked="" type="checkbox"/> No Is any portion of the property located in the Special Management Area? <input type="checkbox"/> Yes <input checked="" type="checkbox"/> No Are there Special Flood Hazard Areas or drainageways on the property? <input type="checkbox"/> Yes <input checked="" type="checkbox"/> No Is the property located along the shoreline? <input type="checkbox"/> Yes <input checked="" type="checkbox"/> No Are there wetlands located on the property? <input type="checkbox"/> Yes <input checked="" type="checkbox"/> No Are there known burials, cemeteries, or other historic sites on the property? <input type="checkbox"/> Yes <input checked="" type="checkbox"/> No Will grading affect an existing slope with a height greater than 15 feet and with a grade steeper than 35% (10H:3.5V)?													
Estimated Dates:	Start: May 2016 Completion: May 2017												
PERMIT APPROVAL (For county use only)													
Fee \$ 570.00	Bond \$ 80,000 RLI Ins. Co. RCP 3000 3056												
SPECIAL CONDITIONS													
APPROVED BY:	6/15/16												
	For: Department of Public Works												
	PERMIT NUMBER: GR20160112												
	DATE OF ISSUANCE: 6/24/16												
GENERAL PROVISIONS are considered a part of this permit and are included herein by reference. Hard copy is available at Development Services Administration or can be viewed/downloaded online at County website: www.co.maui.hi.us													




COUNTY OF MAUI
DEPARTMENT OF PUBLIC WORKS
DEVELOPMENT SERVICES ADMINISTRATION
250 SOUTH HIGH STREET
WAILUKU, HAWAII 96793
Ph: (808) 270-7242 Fax: (808) 270-7972 Inspector: (808) 270-7366

GRADING AND GRUBBING PERMIT APPLICATION

PROJECT/PROPERTY INFORMATION													
PROJECT NAME	Kuihelani Substation Civil and Control Building												
TAX MAP KEY	(2) 3-8-006:003 (POR)												
ADDRESS	Intersection of Kuihelani Highway and Maui Lani Parkway												
OWNER / PERMITTEE INFORMATION	DECLARATION: <i>The undersigned accepts the permit subject to conditions described in the General Provisions, construction plans, County Code Section 20.08, and any other document associated with the permit.</i>												
OWNER NAME	Alexander & Baldwin, LLC, Series R												
ADDRESS	822 Bishop Street, Honolulu, Hawaii 96813												
PHONE	(808) 525-6611												
EMAIL													
SIGNATURE													
PRINT NAME	A. Nakamura												
<i>If Permittee different from owner.</i>													
PERMITTEE NAME													
ADDRESS													
PHONE													
EMAIL													
SIGNATURE													
PRINT NAME													
PERMIT INFORMATION													
<input checked="" type="checkbox"/> GRADING PERMIT	<table border="1" style="width:100%; border-collapse: collapse;"> <tr> <td>Fill:</td> <td>1992</td> <td>(cubic yards)</td> </tr> <tr> <td>Excavate:</td> <td>2588</td> <td>(cubic yards)</td> </tr> <tr> <td>Graded Area:</td> <td>2.50</td> <td>(<input checked="" type="checkbox"/> acres <input type="checkbox"/> sq. ft.)</td> </tr> <tr> <td>Maximum height/depth of excavation or fill:</td> <td>2.5</td> <td>(feet)</td> </tr> </table>	Fill:	1992	(cubic yards)	Excavate:	2588	(cubic yards)	Graded Area:	2.50	(<input checked="" type="checkbox"/> acres <input type="checkbox"/> sq. ft.)	Maximum height/depth of excavation or fill:	2.5	(feet)
Fill:	1992	(cubic yards)											
Excavate:	2588	(cubic yards)											
Graded Area:	2.50	(<input checked="" type="checkbox"/> acres <input type="checkbox"/> sq. ft.)											
Maximum height/depth of excavation or fill:	2.5	(feet)											
<input type="checkbox"/> GRUBBING PERMIT	Grubbed Area: (<input type="checkbox"/> acres <input type="checkbox"/> sq. ft.)												
IDENTIFY CRITICAL AREAS LOCATED ON OR AFFECTING THE PROPERTY													
<input type="checkbox"/> Yes <input checked="" type="checkbox"/> No Is any portion of the property located in the Special Management Area? <input type="checkbox"/> Yes <input checked="" type="checkbox"/> No Are there Special Flood Hazard Areas or drainageways on the property? <input type="checkbox"/> Yes <input checked="" type="checkbox"/> No Is the property located along the shoreline? <input type="checkbox"/> Yes <input checked="" type="checkbox"/> No Are there wetlands located on the property? <input type="checkbox"/> Yes <input checked="" type="checkbox"/> No Are there known burials, cemeteries, or other historic sites on the property? <input type="checkbox"/> Yes <input checked="" type="checkbox"/> No Will grading affect an existing slope with a height greater than 15 feet and with a grade steeper than 35% (10H:3.5V)?													
Estimated Dates:	Start: Completion:												
PERMIT APPROVAL (For county use only)													
Fee \$ 825. ⁰⁰	Bond \$ 20,704. ⁰⁰ Travelers Casualty #106725484 9 Surety Co. of Cal.												
SPECIAL CONDITIONS													
APPROVED BY:	PERMIT NUMBER: G20170068												
	DATE OF ISSUANCE: 5/3/17												
For: Department of Public Works													
GENERAL PROVISIONS are considered a part of this permit and are included herein by reference. Hard copy is available at Development Services Administration or can be viewed/downloaded online at County website: www.co.maui.hi.us													




**PERMIT APPLICATIONS
(IN REVIEW)**




COUNTY OF MAUI
DEPARTMENT OF PUBLIC WORKS
DEVELOPMENT SERVICES ADMINISTRATION
250 SOUTH HIGH STREET
WAILUKU, HAWAII 96793
Ph: (808) 270-7242 Fax: (808) 270-7972 Inspector: (808) 270-7366

GRADING AND GRUBBING PERMIT APPLICATION

PRINT - RESET

PROJECT/PROPERTY INFORMATION	
PROJECT NAME	Kahalani Offsite Drainage System - Concrete Lining of Open Channel 3
TAX MAP KEY	(2) 3-5-002: Por. of 001, 017, and 018
ADDRESS	Waiale Road, Wailuku
OWNER / PERMITTEE INFORMATION	DECLARATION: <i>The undersigned accepts the permit subject to conditions described in the General Provisions, construction plans, County Code Section 20.08, and any other document associated with the permit.</i>
OWNER NAME	RCFC Kehalani LLC
ADDRESS	555 California Street Suite 3450, San Francisco, CA 94104
PHONE	(808) 244-1500
EMAIL	brian@dowlingco.com
SIGNATURE	
PRINT NAME	Brian Ige
<i>If Permittee different from owner:</i>	
PERMITTEE NAME	TJ Gomes Trucking Co., Inc.
ADDRESS	500-B Waiale Road, Wailuku, HI 96793
PHONE	(808) 244-0036
EMAIL	murphyed@yahoo.com
SIGNATURE	
PRINT NAME	Ed Murphy
PERMIT INFORMATION	
<input checked="" type="checkbox"/> GRADING PERMIT	Fill: 0 (cubic yards)
	Excavate: 1,600 (cubic yards)
	Graded Area: 3.1 (<input checked="" type="checkbox"/> acres <input type="checkbox"/> sq. ft.)
	Maximum height/depth of excavation or fill: 1 (feet)
<input checked="" type="checkbox"/> GRUBBING PERMIT	Grubbed Area: 3.1 (<input checked="" type="checkbox"/> acres <input type="checkbox"/> sq. ft.)
IDENTIFY CRITICAL AREAS LOCATED ON OR AFFECTING THE PROPERTY	
<input type="checkbox"/> Yes <input checked="" type="checkbox"/> No Is any portion of the property located in the Special Management Area? <input type="checkbox"/> Yes <input checked="" type="checkbox"/> No Are there Special Flood Hazard Areas or drainageways on the property? <input type="checkbox"/> Yes <input checked="" type="checkbox"/> No Is the property located along the shoreline? <input type="checkbox"/> Yes <input checked="" type="checkbox"/> No Are there wetlands located on the property? <input type="checkbox"/> Yes <input checked="" type="checkbox"/> No Are there known burials, cemeteries, or other historic sites on the property? <input type="checkbox"/> Yes <input checked="" type="checkbox"/> No Will grading affect an existing slope with a height greater than 15 feet and with a grade steeper than 35% (10H:3.5V)?	
Estimated Dates:	Start: May 2017 Completion: May 2019
PERMIT APPROVAL (For county use only)	
Fee \$	Bond \$
APPLICATION NUMBER: <u>GT 20170043</u>	
SPECIAL CONDITIONS	
APPROVED BY:	
PERMIT NUMBER:	
For: Department of Public Works	DATE OF ISSUANCE:
GENERAL PROVISIONS are considered a part of this permit and are included herein by reference. Hard copy is available at Development Services Administration or can be viewed/downloaded online at County website: www.co.maui.hi.us	



COUNTY OF MAUI
 DEPARTMENT OF PUBLIC WORKS
 DEVELOPMENT SERVICES ADMINISTRATION
 250 SOUTH HIGH STREET
 WAILUKU, HAWAII 96793
 Ph: (808) 270-7242 Fax: (808) 270-7972

GRADING AND GRUBBING PERMIT APPLICATION

PROJECT/PROPERTY INFORMATION			
PROJECT NAME	Waiko Light Industrial Subdivision		
TAX MAP KEY	(2) 3-8-007: 102	ADDRESS	445 E. Waiko Road, Wailuku
OWNER / PERMITTEE INFORMATION	<i>DECLARATION: The undersigned accepts the permit subject to conditions described in the General Provisions, construction plans, County Code Section 20.08, and any other document associated with the permit.</i>		
OWNER NAME	Waiko Industrial Investment, LLC		
ADDRESS	P.O. Box 220, Kihei, HI 96753		
PHONE	808-270-5936	EMAIL	ryanc@pacificrimland.com
SIGNATURE		PRINT NAME	Ryan Churchill, Its Vice President
<i>If Permittee different from owner:</i>	By Martin New Management, Inc. Its Manager		
PERMITTEE NAME			
ADDRESS			
PHONE			
SIGNATURE			
PRINT NAME			
PERMIT INFORMATION			
<input checked="" type="checkbox"/> GRADING PERMIT	Fill:	18,600	(cubic yards)
	Excavate:	24,200	(cubic yards)
	Graded Area:	28.4	(<input checked="" type="checkbox"/> acres <input type="checkbox"/> sq. ft.)
	Maximum height/depth of excavation or fill:	10	(feet)
<input checked="" type="checkbox"/> GRUBBING PERMIT	Grubbed Area:	28.4	(<input checked="" type="checkbox"/> acres <input type="checkbox"/> sq. ft.)
IDENTIFY CRITICAL AREAS LOCATED ON OR AFFECTING THE PROPERTY			
<input type="checkbox"/> Yes <input checked="" type="checkbox"/> No	Is any portion of the property located in the Special Management Area?		
<input type="checkbox"/> Yes <input checked="" type="checkbox"/> No	Are there Special Flood Hazard Areas or drainageways on the property?		
<input type="checkbox"/> Yes <input checked="" type="checkbox"/> No	Is the property located along the shoreline?		
<input type="checkbox"/> Yes <input checked="" type="checkbox"/> No	Are there wetlands located on the property?		
<input type="checkbox"/> Yes <input checked="" type="checkbox"/> No	Are there known burials, cemeteries, or other historic sites on the property?		
<input type="checkbox"/> Yes <input checked="" type="checkbox"/> No	Will grading affect an existing slope with a height greater than 15 feet and with a grade steeper than 35% (10H:3.5V)?		
Estimated Dates:	Start:	10/2017	Completion: 10/2018
PERMIT APPROVAL <i>(For county use only)</i>		APPLICATION NUMBER: <u>6520150070</u>	
Fee \$	Bond \$		
SPECIAL CONDITIONS			
APPROVED BY: _____		PERMIT NUMBER:	
For: Department of Public Works		DATE OF ISSUANCE:	
GENERAL PROVISIONS are considered a part of this permit and are included herein by reference. Hard copy is available at Development Services Administration or can be viewed/downloaded online at County website: www.co.maui.hi.us			



COUNTY OF MAUI
 DEPARTMENT OF PUBLIC WORKS
 DEVELOPMENT SERVICES ADMINISTRATION
 250 SOUTH HIGH STREET
 WAILUKU, HAWAII 96793
 Ph: (808) 270-7242 Fax: (808) 270-7972 Inspector: (808) 270-7366

GRADING AND GRUBBING PERMIT APPLICATION

PROJECT/PROPERTY INFORMATION	
PROJECT NAME	Waikapu Materials Storage Yard
TAX MAP KEY	(2) 3-8-05: Portion of 23
ADDRESS	0 Kuihelani Hwy
OWNER / PERMITTEE INFORMATION	DECLARATION: <i>The undersigned accepts the permit subject to conditions described in the General Provisions, construction plans, County Code Section 20.08, and any other document associated with the permit.</i>
OWNER NAME	County of Maui
ADDRESS	200 S. High Street, Wailuku, HI 96793
PHONE	808-270-7445
EMAIL	david.goode@co.maui.hi.us
SIGNATURE	
PRINT NAME	David Goode
<i>If Permittee different from owner:</i>	
PERMITTEE NAME	
ADDRESS	
PHONE	
EMAIL	
SIGNATURE	
PRINT NAME	
PERMIT INFORMATION	
<input checked="" type="checkbox"/> GRADING PERMIT	Fill: 14,300 (cubic yards)
	Excavate: 5,000 (cubic yards)
	Graded Area: 4.23 (<input checked="" type="checkbox"/> acres <input type="checkbox"/> sq. ft.)
	Maximum height/depth of excavation or fill: 7 (feet)
<input checked="" type="checkbox"/> GRUBBING PERMIT	Grubbed Area: 4.23 (<input checked="" type="checkbox"/> acres <input type="checkbox"/> sq. ft.)
IDENTIFY CRITICAL AREAS LOCATED ON OR AFFECTING THE PROPERTY	
<input type="checkbox"/> Yes <input checked="" type="checkbox"/> No Is any portion of the property located in the Special Management Area? <input type="checkbox"/> Yes <input checked="" type="checkbox"/> No Are there Special Flood Hazard Areas or drainageways on the property? <input type="checkbox"/> Yes <input checked="" type="checkbox"/> No Is the property located along the shoreline? <input type="checkbox"/> Yes <input checked="" type="checkbox"/> No Are there wetlands located on the property? <input checked="" type="checkbox"/> Yes <input type="checkbox"/> No Are there known burials, cemeteries, or other historic sites on the property? <input type="checkbox"/> Yes <input checked="" type="checkbox"/> No Will grading affect an existing slope with a height greater than 15 feet and with a grade steeper than 35% (10H:3.5V)?	
Estimated Dates:	Start: October 1, 2017 Completion: October 1, 2018
PERMIT APPROVAL (For county use only)	
Fee \$ <u>0</u>	Bond \$ <u>0</u>
APPLICATION NUMBER: <u>Waikapu GT 20170053</u>	
SPECIAL CONDITIONS	
APPROVED BY:	PERMIT NUMBER:
For: Department of Public Works	DATE OF ISSUANCE:
10/13/17	
GENERAL PROVISIONS are considered a part of this permit and are included herein by reference. Hard copy is available at Development Services Administration or can be viewed/downloaded online at County website: www.co.maui.hi.us	