


KATHY L. KAOHU
County Clerk



JAMES G.M. KRUEGER
Deputy County Clerk

OFFICE OF THE COUNTY CLERK
COUNTY OF MAUI
200 SOUTH HIGH STREET
WAILUKU, MAUI, HAWAII 96793
www.mauicounty.gov/county/clerk

November 8, 2021

Honorable Yuki Lei Sugimura, Chair
Infrastructure and Transportation Committee
Council of the County of Maui
Wailuku, Hawaii 96793

Dear Chair Sugimura:

Respectfully transmitted are copies of the following communications that were referred to your Committee by the Council of the County of Maui at its meeting of November 5, 2021:

COUNTY COMMUNICATIONS:

- No. 21-482 - Jeffrey T. Pearson, Director of Water Supply
- No. 21-494 - Jeffrey T. Pearson, Director of Water Supply

Respectfully,

A handwritten signature in cursive script that reads "Kathy L. KaoHu".

KATHY L. KAOHU
County Clerk

/jym

Enclosures

cc: Director of Council Services

OFFICE OF THE
COUNTY CLERK


2021 NOV -8 AM 11:51

RECEIVED

MICHAEL P. VICTORINO
Mayor

JEFFREY T. PEARSON, P.E.
Director

HELENE KAU
Deputy Director



DEPARTMENT OF WATER SUPPLY
COUNTY OF MAUI
200 SOUTH HIGH STREET
WAILUKU, MAUI, HAWAII 96793
www.mauicounty.gov/water

RECEIVED

2021 OCT -7 PM 2: 32

OFFICE OF THE
COUNTY CLERK

October 6, 2021

Honorable Michael P. Victorino,
Mayor, County of Maui
200 South High Street
Wailuku, Hawaii 96793

APPROVED FOR TRANSMITTAL

Michael P. Victorino 10-07-21
Mayor Date

For transmittal to:

Honorable Alice Lee, Chair
and Members of the Maui County Council
200 South High Street
Wailuku, Hawaii 96793

Dear Chair Lee and Members:

SUBJECT: MONTHLY SOURCE AND GROUNDWATER USE REPORTS

Attached please find copies of the Department of Water Supply's Monthly Source Report and Groundwater Use Report for the month ending September 2021.

Thank you for your attention to this matter. Should you have any questions or require additional information, please feel free to contact me at Ext. 7834.

Sincerely,

Handwritten signature of Jeffrey T. Pearson, P.E.

JEFFREY T. PEARSON, P.E.
Director of Water Supply

Attachments

COUNTY COMMUNICATION NO. 21-482

"By Water All Things Find Life"

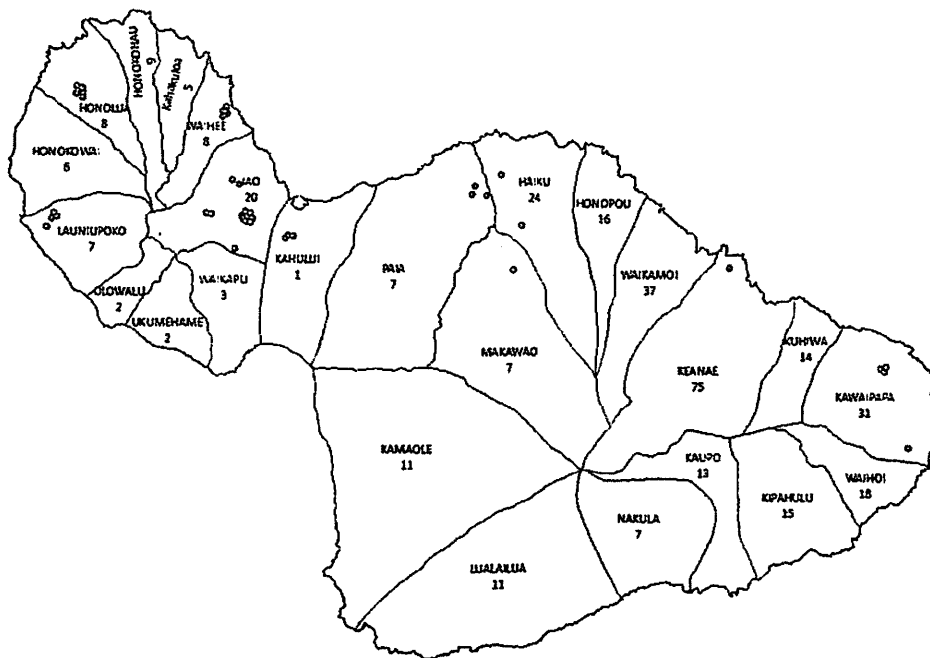
County of Maui
Dept. of Water Supply
Monthly Source Reports
(Gals X 1000)

WELL NAME	Oct-20	Nov-20	Dec-20	Jan-21	Feb-21	Mar-21	Apr-21	May-21	Jun-21	Jul-21	Aug-21	Sep-21	Current Year	Last 12 Months
<i>Central</i>														
Mokuhau 501	15,137	13,448	17,173	5,734	3,197	1,524	925	7,353	18,671	11,108	14,228	15,793	78,533	124,291
Mokuhau 503	106,457	88,116	80,161	62,668	39,891	46,146	53,661	75,762	77,789	90,485	74,183	57,698	578,283	853,017
Waihee 577	56,728	55,418	51,134	42,529	85,879	82,611	66,581	54,832	52,889	60,631	67,021	74,522	587,495	750,775
Waihee 578	56,268	48,568	46,375	28,534	38,953	49,324	56,938	50,970	59,924	61,793	71,811	73,674	491,921	643,132
Waihee 579	122,829	117,912	128,701	100,869	15,732	40,537	80,491	111,665	120,276	122,846	115,585	74,349	782,350	1,151,792
Waiehu Hts 514	0	0	0	0	0	0	0	0	0	0	0	0	0	0
Waiehu Hts 515	42,413	37,555	43,410	40,785	34,592	37,380	39,746	43,013	44,486	43,113	42,861	42,247	368,223	491,601
lao	16,909	16,045	17,798	30,787	5,756	40,031	31,431	36,286	51,523	33,150	17,907	39,419	286,290	337,042
Waikapu	32,612	32,862	33,629	29,330	26,567	26,592	28,126	33,252	36,268	37,242	35,545	40,643	293,565	392,668
Wailuku 1	48,115	64,584	41,771	10,650	39,641	32,768	43,225	37,599	42,290	34,441	46,442	22,683	309,739	464,209
Wailuku 2	0	0	6,623	22,724	22,664	9,318	0	0	416	24,123	32,859	24,407	136,511	143,134
DAILY AVERAGE	16,047	15,817	15,057	12,084	11,174	11,814	13,371	14,540	16,818	16,740	16,724	15,515	14,333	14,662
Kepaniwal 511	22,320	21,600	22,320	22,313	17,942	19,811	19,224	19,861	19,114	19,865	19,636	19,144	176,910	243,150
lao Tunnel	50,018	48,640	50,294	50,296	45,352	46,115	30,895	30,946	30,902	32,450	33,289	32,255	332,500	481,452
DAILY AVERAGE	2,333	2,341	2,342	2,342	2,261	2,127	1,671	1,639	1,667	1,688	1,707	1,713	1,866	1,985
N. Waihee #1	10,038	12,044	10,792	27,458	44,246	44,897	46,966	48,942	47,203	49,039	17,730	15,654	342,135	375,009
N. Waihee #2	5,348	5,694	4,044	2,347	47	176	1,718	217	231	423	14,843	13,247	33,249	48,335
Kanoa #1	22,133	24,473	26,885	37,668	43,974	46,479	45,831	51,664	52,637	54,774	32,703	30,184	395,914	469,405
Kanoa #2	17,728	22,031	22,370	12,806	68	289	497	252	400	377	26,454	26,611	67,754	129,883
Kupaa	45,823	42,530	46,704	48,926	46,615	48,780	48,896	50,162	49,148	49,850	49,635	48,123	440,135	575,192
DAILY AVERAGE	3,260	3,559	3,574	4,168	4,820	4,536	4,797	4,883	4,982	4,983	4,560	4,461	4,686	4,378
Maui Lani #5	5,870	5,778	3,840	79	141	75	77	68	86	459	46	408	1,439	16,927
Maui Lani #6	1,379	98	4,098	11,316	9,683	11,103	10,728	10,873	10,592	11,685	22,320	21,321	119,621	125,196
Maui Lani #7	13,455	10,649	12,796	16,582	14,415	16,408	15,929	16,462	15,950	15,701	10,821	10,581	132,849	169,749
DAILY AVERAGE	668	551	669	902	866	890	891	884	888	898	1,071	1,077	930	854
<i>UpCountry</i>														
Haiku	11,740	9,790	9,444	8,672	9,178	8,857	9,907	10,381	12,377	13,681	13,887	13,178	100,118	131,092
H' Poko #1	43	0	0	0	0	0	0	0	3,801	6,034	0	0	9,835	9,878
H' Poko #2	41	0	0	0	0	0	0	0	2,478	4,565	0	0	7,043	7,084
Kaupakalua	22,727	16,770	17,574	16,907	14,649	16,196	16,932	17,409	20,022	18,465	17,506	17,218	155,304	212,375
Pookela	38,984	29,816	7,706	99	119	60	1	0	6,638	23,812	4,893	174	35,796	112,302
DAILY AVERAGE	2,372	1,879	1,120	828	855	810	895	896	1,511	2,147	1,171	1,019	1,129	1,295
<i>Lahaina</i>														
Kanaha 575	9,609	1,106	536	635	715	784	86	65	5,794	5,697	7,867	5,256	26,899	38,150
Kanaha 576	6,534	3,328	3,895	1,754	2,036	1,216	254	1,940	9,385	8,735	8,467	3,062	36,849	50,606
Waipuka 559	3,123	556	2,416	2,449	2,418	1,365	330	2,604	9,235	7,840	10,303	9,549	46,093	52,188
Waipuka 560	11,211	4,122	3,631	579	719	761	102	63	6,466	10,195	10,126	8,434	37,445	56,409
Napili A 569	149	1,312	128	113	111	142	103	254	1,858	1,482	542	265	4,870	6,459
Napili B 570	20,725	12,572	5,199	11,690	4,724	2,213	7,334	22,482	16,971	15,820	14,367	25,523	121,124	159,620
Napili C 571	33,498	20,621	37,597	25,130	25,575	39,355	35,635	16,521	41,068	43,649	43,711	9,073	279,717	371,433
Honokahua A 572	0	0	0	0	0	0	0	0	0	0	0	0	0	0
Honokahua B 573	16,558	9,962	4,568	4,179	8,999	2,438	4,254	14,316	21,685	31,230	29,716	28,960	145,777	176,865
DAILY AVERAGE	3,271	1,786	1,870	1,501	1,618	1,557	1,603	1,879	3,749	4,021	4,035	3,004	2,560	2,498
<i>Hana</i>														
Hamoā 597	5,489	2,092	2,270	3,717	2,115	2,813	4,527	2,486	1,186	4,419	2,380	6,323	29,966	39,817
Hamoā #2	1,995	5,274	5,414	4,041	4,699	4,641	2,591	6,237	229	4,428	5,895	774	33,535	46,218
Keanae #1	511	386	1,009	499	570	2	409	539	1,222	124	741	519	4,625	6,531
Keanae #2	775	730	139	592	538	1,333	1,029	1,280	626	1,011	438	575	7,422	9,066
Wakū 550 B	1,140	832	1,017	1,573	1,458	1,655	1,163	2,064	1,131	1,308	1,106	1,921	13,379	16,368
Wakū C	1,745	1,842	1,990	1,440	1,602	1,409	2,641	1,674	2,900	2,540	2,347	1,228	17,781	23,358
DAILY AVERAGE	376	372	382	383	392	382	412	461	243	446	416	378	391	387
<i>Molokai</i>														
Kawela 551	8,318	7,402	9,337	8,890	8,018	8,578	7,855	9,371	9,662	1,737	1,560	7,016	62,687	87,744
Kawela 552	5	1,479	0	0	0	137	1,324	9	4	5,255	3,034	3	9,766	11,250
Ualapue 553	4,577	3,791	3,810	1,873	4,013	3,310	3,232	5,125	2,251	3,619	1,819	2,238	27,480	39,658
Ualapue 554	2,866	2,270	2,774	3,662	1,268	1,775	3,032	1,642	5,843	3,831	5,086	3,793	29,932	37,842
Kualapuu	10,124	8,546	9,238	7,803	7,886	8,715	10,587	12,326	13,622	16,669	17,782	13,534	108,924	136,832
Waikalae Tunnel	0	0	0	0	0	0	0	0	0	0	0	0	0	0
DAILY AVERAGE	835	783	812	717	757	726	868	918	1,046	1,004	945	886	875	858

Monthly COM DWS Groundwater Report September 2021

DWS Groundwater Use - Island of Maui									
Aquifer Sector	Aquifer System	Sustainable Yield (MGD)	Well Name	Well No.	Total Pumpage Last 12 Months	Pumpage MAV as of 9/31/21	% Sustainable Yield		
Wailuku	Waikapu	3							
	lao	20	Mokuhau 1	5330-09	124,291,000	340,523	1.70%		
			Mokuhau 2	5330-10	0	0	0.00%		
			Mokuhau 3	5330-11	853,017,000	2,337,033	11.69%		
			Waihee 1	5431-02	750,775,000	2,056,918	10.28%		
			Waihee 2	5431-03	643,132,000	1,762,005	8.81%		
			Waihee 3	5431-04	1,151,792,000	3,155,595	15.78%		
			Waiehu Heights 1	5430-01	0	0	0.00%		
			Waiehu Heights 2	5430-02	491,601,000	1,346,852	6.73%		
			Kepaniwai	5332-05	243,150,000	666,164	3.33%		
			lao Tank Site Well	5230-02	337,042,000	923,403	4.62%		
			Waikapu Well	5131-01	392,668,000	1,075,803	5.38%		
			Wailuku 1	5230-04	464,209,000	1,271,805	6.36%		
			Wailuku 2	5230-05	143,134,000	392,148	1.96%		
lao Subtotal					15,328,249	76.64%			
Waihee	8	North Waihee # 1	5631-02	375,009,000	1,027,422	12.84%			
		North Waihee # 2	5631-03	48,335,000	132,425	1.66%			
		Kanoa 1	5731-02	469,405,000	1,286,041	16.08%			
		Kanoa 2	5731-04	129,883,000	355,844	4.45%			
		Kupaa	5731-03	575,192,000	1,575,868	19.70%			
		Waihee Subtotal					4,377,500	54.72%	
Central	Kahului	5	Maui Lani #5	5229-04	16,927,000	46,375	4.64%		
			Maui Lani #6	5229-05	125,196,000	343,003	34.30%		
			Maui Lani #7	5229-06	169,749,000	465,066	46.51%		
			Kahului Subtotal					854,444	85.44%
Kamaole	Paia	11							
			Paia Subtotal					46,471	0.66%
Makawao	7								
		Pookela	5118-02	112,302,000	307,677	4.40%			
		Makawao Subtotal					307,677	4.40%	
Koolau	Haiku	24	Kaupakalua	5317-01	212,375,000	581,849	2.42%		
			Haiku	5419-01	131,092,000	359,156	1.50%		
			Haiku Subtotal					941,005	3.92%
Honopou	Waikamoi	16							
			Waikamoi Subtotal						
Kearnae	75	Kearnae 1	5108-01	6,531,000	17,893	0.02%			
		Kearnae 2	5108-02	9,066,000	24,838	0.03%			
		Kearnae Subtotal					42,732	0.06%	
Hana	Kawaiipapa	14							
			Kawaiipapa Subtotal					344,551	1.11%
Waihoi	Kipahulu	18							
			Kipahulu Subtotal						
Kahikinui	Kaupo	13							
			Kaupo Subtotal						
Lualailua	Lualailua	11							
			Lualailua Subtotal						
Lahaina	Honokohau	9							
			Honokohau Subtotal						
Honolua	Honolua	8	Napili A	5838-01	6,459,000	17,696	0.22%		
			Napili B	5838-02	159,620,000	437,315	5.47%		
			Napili C	5838-04	371,433,000	1,017,625	12.72%		
			Honokahua A	5838-03	0	0	0.00%		
Honokahua B	5938-01	176,865,000	484,562	6.06%					
Honolua Subtotal					1,957,197	24.46%			
Honokowai	Launiupoko	7	Kanaha 1	5339-03	38,150,000	104,521	1.49%		
			Kanaha 2	5339-04	50,606,000	138,647	1.98%		
			Waipuka 1	5339-01	52,188,000	142,981	2.04%		
			Waipuka 2	5339-02	56,409,000	154,545	2.21%		
Launiupoko Subtotal					540,693	7.72%			
Olowalu	Olowalu	2							
Ukumehame	Ukumehame	2							

Monthly COM DWS Groundwater Report September 2021



DWS Groundwater Use - Island of Molokai									
Aquifer Sector	Aquifer System	Sustainable Yield	Developable Yield	Well Name	Well No.	Total Pumpage Last 12 Months	Pumpage MAV as of 9/31/21	Sustainable Yield - % DWS	% DY MWWGR
West	Kaluakoi	2	2						
	Punakou	2	2						
Central	Hoolehua	2	2						
	Manawainui/Palaau	2	2						
	Kualapuu	5	5						
				Kualapuu	0801-03	136,832,000	374,882	7.50%	7.50%
				Waikalae Tunnel	1059-01	0	0	0.00%	0.00%
	Kualapuu Subtotal						374,882	7.50%	7.50%
Southeast	Kamiloloa	3	3						
	Kawela	5	5						
	Kawela Subtotal			Kawela	0457-01	98,994,000	271,216	5.42%	5.42%
	Ualapue	8	8						
	Ualapue Subtotal			Ualapue	0449-01	77,500,000	212,329	2.65%	2.65%
	Waialua	6	8						
Northeast	Kalaupapa	2	0						
	Kahanui	3	0						
	Waikolu	5	4.5						
	Haupu	2	0						
	Pelekunu	9	0						
	Wailau	15	0						
	Halawa	8	0						

