

COUNCIL OF THE COUNTY OF MAUI
WATER AND INFRASTRUCTURE
COMMITTEE

April 4, 2025

Committee
Report No. _____

Honorable Chair and Members
of the County Council
County of Maui
Wailuku, Maui, Hawaii

Chair and Members:

Your Water and Infrastructure Committee, having met on March 17, 2025, makes reference to Bill 19 (2025), entitled “A BILL FOR AN ORDINANCE AUTHORIZING THE MAYOR TO ENTER INTO AN INTERGOVERNMENTAL AGREEMENT WITH THE U.S. GEOLOGICAL SURVEY.”

Bill 19’s purpose is to authorize the Mayor to enter into an intergovernmental agreement with the U.S. Geological Survey (“USGS”) for a groundwater availability study in West Maui.

Your Committee is in receipt of a proposed CD1 version of Bill 19, approved as to form and legality by the Department of the Corporation Counsel, entitled “A BILL FOR AN ORDINANCE AUTHORIZING THE MAYOR TO ENTER INTO AN INTERGOVERNMENTAL AGREEMENT WITH THE U.S. GEOLOGICAL SURVEY FOR A GROUNDWATER AVAILABILITY STUDY IN WEST MAUI.” The proposed CD1 version incorporates nonsubstantive revisions.

Your Committee notes that Maui’s population has increased by 300 percent since 1970, leading to higher groundwater demand for the public’s water supply.

Your Committee notes that under Section 2.20.020, Maui County Code, the “mayor shall not enter into any intergovernmental agreement or any amendment thereto which places a financial obligation upon the county or any department or agency thereof,” unless authorized by ordinance.

COUNCIL OF THE COUNTY OF MAUI
WATER AND INFRASTRUCTURE
COMMITTEE

Page 2

Committee
Report No. _____

Your Committee also notes the groundwater availability study will be divided into three phases:

- Phase 1: Field reconnaissance, securing permits, designing the study, and developing monitoring well specifications.
- Phase 2: Well-monitoring and assessing the need for additional wells.
- Phase 3: Drilling additional wells and collecting data.

A representative of the Department of Water Supply said USGS will cover \$30,000 of the \$180,000 total cost. The Department and the State Commission on Water Resource Management will contribute the remaining \$75,000 each.

The agreement, attached as Exhibit “1,” states that work will be performed from October 1, 2024, to September 30, 2025. The Department had requested the billing cycle start in April 2025. However, USGS proposed that the agreement’s term align with the federal fiscal year. The Department confirmed that work has not begun and no billing has occurred. The Department anticipates the work will not be completed by September 30, 2025. Accordingly, the Department will need to return for Council approval on a time extension.

Your Committee expressed support for Bill 19, CD1, which will facilitate the collection of critical groundwater data to guide sustainable water resource management and future well development.

Your Committee voted 8-0 to recommend passage of Bill 19, CD1 (2025), on first reading. Committee Chair Cook, Vice-Chair Sugimura, and members Johnson, Kama, Paltin, Rawlins-Fernandez, Sinenci, and U‘u-Hodgins voted “aye.” Committee member Lee was excused.

COUNCIL OF THE COUNTY OF MAUI
**WATER AND INFRASTRUCTURE
COMMITTEE**

Page 3

**Committee
Report No.** _____

Your Water and Infrastructure Committee RECOMMENDS that Bill 19, CD1 (2025), attached, entitled "A BILL FOR AN ORDINANCE AUTHORIZING THE MAYOR TO ENTER INTO AN INTERGOVERNMENTAL AGREEMENT WITH THE U.S. GEOLOGICAL SURVEY FOR A GROUNDWATER AVAILABILITY STUDY IN WEST MAUI," be PASSED ON FIRST READING and be ORDERED TO PRINT.

This report is submitted in accordance with Rule 3 of the Rules of the Council.



TOM COOK, Chair

wai:cr:25004aa:kjh

ORDINANCE NO. _____

BILL NO. 19, CD1 (2025)

A BILL FOR AN ORDINANCE AUTHORIZING THE MAYOR TO ENTER INTO AN INTERGOVERNMENTAL AGREEMENT WITH THE U.S. GEOLOGICAL SURVEY FOR A GROUNDWATER AVAILABILITY STUDY IN WEST MAUI

BE IT ORDAINED BY THE PEOPLE OF THE COUNTY OF MAUI:


SECTION 1. The County of Maui and the U.S. Geological Survey wish to enter into an agreement for a groundwater availability study in West Maui, as described in the Joint Funding Agreement for Water Resource Investigations, attached as Exhibit “1.”

Section 2.20.020, Maui County Code, provides, “Unless authorized by ordinance, the mayor shall not enter into any intergovernmental agreement or any amendment thereto which places a financial obligation upon the county or any department or agency thereof.”

SECTION 2. Under Section 2.20.020, Maui County Code, the Council authorizes the Mayor to execute the Joint Funding Agreement for Water Resource Investigations and any amendments consistent with the purpose and scope of the agreement that do not increase the County’s financial obligation or the agreement’s duration.

SECTION 3. This Ordinance takes effect on approval.


APPROVED AS TO FORM AND LEGALITY:



For CALEB P. ROWE
Department of the Corporation Counsel
County of Maui

wai:misc:004abill01:kjh

INTRODUCED BY:

A handwritten signature in cursive script, appearing to read "Alice L. Lee".

ALICE L. LEE

Upon the request of the Mayor.

Exhibit "1"

Form 9-1366
(May 2018)

U.S. Department of the Interior
U.S. Geological Survey
Joint Funding Agreement
FOR
Water Resource Investigations

Customer #: 6000001187
Agreement #: 25ZHJFA00000065
Project #: ZH00GSN
TIN #: 99-6000618

Fixed Cost Agreement YES[X] NO[]

THIS AGREEMENT is entered into as of October 1, 2024, by the U.S. GEOLOGICAL SURVEY, Pacific Islands Water Science Center, UNITED STATES DEPARTMENT OF THE INTERIOR, party of the first part, and the County of Maui - Department of Water Supply party of the second part.

1. The parties hereto agree that subject to the availability of appropriations and in accordance with their respective authorities there shall be maintained in cooperation for negotiated deliverables (see attached), herein called the program. The USGS legal authority is 43 USC 36C; 43 USC 50, and 43 USC 50b.

2. The following amounts shall be contributed to cover all of the cost of the necessary field and analytical work directly related to this program. 2(b) include In-Kind-Services in the amount of \$0.00

(a) \$15,000 by the party of the first part during the period
October 1, 2024 to September 30, 2025

(b) \$75,000 by the party of the second part during the period
October 1, 2024 to September 30, 2025

(c) Contributions are provided by the party of the first part through other USGS regional or national programs, in the amount of: \$0

Description of the USGS regional/national program:

(d) Additional or reduced amounts by each party during the above period or succeeding periods as may be determined by mutual agreement and set forth in an exchange of letters between the parties.

(e) The performance period may be changed by mutual agreement and set forth in an exchange of letters between the parties.

3. The costs of this program may be paid by either party in conformity with the laws and regulations respectively governing each party.

4. The field and analytical work pertaining to this program shall be under the direction of or subject to periodic review by an authorized representative of the party of the first part.

5. The areas to be included in the program shall be determined by mutual agreement between the parties hereto or their authorized representatives. The methods employed in the field and office shall be those adopted by the party of the first part to insure the required standards of accuracy subject to modification by mutual agreement.

6. During the course of this program, all field and analytical work of either party pertaining to this program shall be open to the inspection of the other party, and if the work is not being carried on in a mutually satisfactory manner, either party may terminate this agreement upon 60 days written notice to the other party.

7. The original records resulting from this program will be deposited in the office of origin of those records. Upon request, copies of the original records will be provided to the office of the other party.

8. The maps, records or reports resulting from this program shall be made available to the public as promptly as possible. The maps, records or reports normally will be published by the party of the first part. However, the party of the second part reserves the right to publish the results of this program, and if already published by the party of the first part shall, upon request, be furnished by the party of the first part, at cost, impressions suitable for purposes of reproduction similar to that for which the original copy was prepared. The maps, records or reports published by either party shall contain a statement of the cooperative relations between the parties. The Parties acknowledge that scientific information and data developed as a result of the Scope of Work (SOW) are subject to applicable USGS review, approval, and release requirements, which are available on the USGS Fundamental Science Practices website (<https://www.usgs.gov/office-of-science-quality-and-integrity/fundamental-science-practices>).

U.S. Department of the Interior
U.S. Geological Survey
Joint Funding Agreement
FOR
Water Resource Investigations

Customer #: 6000001187
Agreement #: 25ZHJFA00000065
Project #: ZH00GSN
TIN #: 99-6000618

9. Billing for this agreement will be rendered **quarterly**. Invoices not paid within 60 days from the billing date will bear Interest, Penalties, and Administrative cost at the annual rate pursuant the Debt Collection Act of 1982, (codified at 31 U.S.C. § 3717) established by the U.S. Treasury

USGS Technical Point of Contact

Name: Stephen Zahniser
Deputy Center Director
Address: 1845 Wasp Blvd Bld 176
Honolulu, HI 96818
Telephone: (808) 690-9595
Fax: (808) 690-9599
Email: szahniser@usgs.gov

Customer Technical Point of Contact

Name: Eva Blumenstein
Planning Program Manager
Address: 200 South High Street
Wailuku, Hawaii 96793-2155
Telephone: (808) 468-3102
Fax: (n/a)
Email: eva.blumenstein@co.maui.hi.us

USGS Billing Point of Contact

Name: Andrea Abril
Budget Analyst
Address: 1845 Wasp Blvd Bld 176
Honolulu, HI 96818
Telephone: (971) 416-6031
Fax: (n/a)
Email: aabril@usgs.gov

Customer Billing Point of Contact

Name: Eva Blumenstein
Planning Program Manager
Address: 200 South High Street
Wailuku, Hawaii 96793-2155
Telephone: (808) 468-3102
Fax: (n/a)
Email: eva.blumenstein@co.maui.hi.us

U.S. Geological Survey
United States
Department of Interior

County of Maui - Department of Water Supply

Signature

Signatures

By _____ Date: _____

Name: Stephen Zahniser
Title: Center Director

By _____ Date: _____

Name: RICHARD T. BISSEN, JR.
Title: Mayor

By _____ Date: _____

Name: JOHN STUFFLEBEAN, P E
Title: Director, Department of Water Supply

APPROVED AS TO FORM AND LEGALITY

By _____ Date: _____

Name: CALEB P. ROWE
Title: Deputy Corporation Counsel

**Groundwater Availability in the Launiupoko Aquifer System, West Maui, Hawai'i:
Phase 1—Siting a Deep Monitor Well**

**U.S. Geological Survey
Pacific Islands Water Science Center
September 2024**

SUMMARY

Demand for water from the Launiupoko aquifer system of west Maui is expected to increase in the future. However, direct information on the thickness of the freshwater lens in the area is lacking, which creates a void in understanding the current status of the groundwater resource. A deep monitor well in the area would help to fill the current information void and provide data to track changes in the freshwater lens over time as groundwater development in the area increases, which will help water managers evaluate whether the resource is being developed in a sustainable manner.

This U.S. Geological Survey (USGS) study of groundwater availability in west Maui will be divided into three phases. The objectives of Phase 1 are to develop criteria for siting a deep monitor well in or near the Launiupoko area, select sites that potentially meet the criteria, conduct field reconnaissance of potential sites, select a suitable site, and develop monitoring well specifications. The deep monitor well will be contracted by either the Maui Department of Water Supply or the Hawai'i Commission on Water Resource Management, depending on the availability and source of funds. USGS involvement with overseeing drilling activities is not included in Phase 1 but can be considered following completion of Phase 1. Phase 2 will be to monitor the water level and freshwater thickness in the deep monitor well and other wells in the area and to evaluate the need for additional wells. Phase 3 will be to drill additional wells and collect additional data as deemed necessary and to refine an existing numerical groundwater model of west Maui to evaluate groundwater availability in the Launiupoko and nearby aquifer systems.

Deliverables of Phase 1 of the study will be in the form of meetings and presentations to the Maui Department of Water Supply and other stakeholders. Travel for one or two trips to Maui for reconnaissance and a meeting is included in Phase 1. Phase 1 is anticipated to take about a year from the time the project is initiated. Estimated cost for Phase 1 is \$150,000. The approach for Phase 2 of the overall study will be provided separately following completion of Phase 1 and drilling of the deep monitor well. The approach for Phase 3 will be developed following completion of phase 2. The USGS anticipates contributing to the total cost pending the availability of Federal matching funds.

PROBLEM

The resident population on the island of Maui, Hawai'i, increased from 38,691 in 1970 to 154,100 in 2020, which represents an increase of almost 300 percent (State of Hawai'i, 2023). Because of the increase in population, the groundwater demand for public water supply also has increased and groundwater withdrawals likely will continue to increase in the future.

In a typical freshwater-lens system, increased withdrawals from the freshwater lens will, in the long term, result in a decline in water levels, a rise in the transition zone between freshwater and saltwater, and a reduction of natural groundwater discharge to the ocean, springs,

or streams. Wells penetrating the freshwater lens will commonly have increased salinity if withdrawal rates are high or the well is deep. Streamflow will only be reduced where the groundwater table intersects the stream, and this generally occurs near the coast where groundwater discharges to streams at low altitudes. Coastal wetlands can be reduced in area or disappear if groundwater withdrawals cause water levels to decline in the vicinity of the wetlands. Furthermore, the wetland water quality, in terms of salinity, can be affected by groundwater withdrawals, which could affect habitat for wetland flora and fauna.

The proposed USGS study of groundwater availability in the Launiupoko and nearby aquifer systems of west Maui will be divided into three phases. Phase 1, the subject of this proposal, is related to the siting of a deep monitor well in or near the Launiupoko aquifer system. The objectives of Phase 1 are to develop criteria for siting a deep monitor well in or near the Launiupoko area, select sites that potentially meet the criteria, conduct field reconnaissance of potential sites, select a suitable site, and develop monitoring well specifications. The deep monitor well will be contracted by either the Maui Department of Water Supply or the Hawai'i Commission on Water Resource Management, depending on the availability and source of funds. Phase 2 will be to monitor the water level and freshwater thickness in the well and other wells in the area and to evaluate the need for additional wells. Phase 3 will be to drill additional wells and collect additional data as deemed necessary and to refine an existing numerical groundwater model of west Maui to evaluate groundwater availability in the Launiupoko and nearby aquifer systems. The approach to Phases 2 and 3 will be developed at a later date, following drilling of the deep monitor well.

DESCRIPTION OF STUDY AREA

The main study area is the Launiupoko aquifer system (fig. 1), although adjacent areas to the north and south are relevant and considered for this study. The study area lies on the western flank of the West Maui volcano, which forms the western part of the island of Maui, the second largest island in the Hawaiian archipelago. The Island of Maui located between longitude 155°55' W and 156°45' W and between latitude 20°30' N and 21°05' N, is composed of two shield volcanoes, the older West Maui volcano that rises to an altitude of 5,788 feet (ft) at Pu'ukukui, and the younger Haleakalā that rises to an altitude of 10,023 ft. The two volcanoes are separated by an isthmus, generally at altitudes less than 300 ft, which is covered with terrestrial and marine sedimentary deposits that are as much as 5 miles wide (Stearns and Macdonald, 1942). The study area, covering about 21 mi², extends from the western coastline of Maui to the summit area of West Maui volcano.

Between the late 1800s to 1999, sugarcane was grown extensively on the western slopes of West Maui volcano, including within the study area, typically below an altitude of about 1,500 ft. Areas inland of sugarcane cultivation were typically used for grazing, and inland of that were forested areas extending to the summit area (Territorial Planning Board, 1939; Harland Bartholomew and Associates, 1957). Following the 1999 cessation of sugarcane cultivation in the area, much of the former lands that were cultivated remained largely unused. Some of the areas in the northern part of the study area above an altitude of 600 ft to about 2,000 ft were used for grazing (U.S. Department of Agriculture, 1983) and other areas at lower altitudes were used for pasture, diversified crops, and tropical fruits (Melrose, 2016). The Launiupoko aquifer-system area also contains much of Lahaina town that was affected by a wildfire in August 2023.

Mean annual rainfall in the Launiupoko aquifer-system area ranges from less than 15 in. near the coast in the west to greater than 360 in. above an altitude of 5,600 ft toward the summit

area in the east (Giambelluca and others, 2013). The prevailing trade-wind direction is from the northeast and controls the distribution of rainfall throughout much of the Hawaiian Islands. Rainfall is generally greatest where the prevailing northeasterly trade winds encounter the flank of a volcano, forcing warm, moist air into the cool, higher altitudes. The study area lies on the drier, leeward side of the West Maui volcano.

Geology.—The geology of Maui was described in detail by Stearns and Macdonald (1942), and some of the geologic units were subsequently reclassified by Langenheim and Clague (1987) and Sherrod and others (2021). West Maui volcano is formed primarily by lava flows and dike- and caldera-complex tholeiitic basalt of the shield-stage Wailuku Basalt. The shield stage represents the most voluminous phase of eruptive activity of the West Maui volcano, during which more than 95 percent of the volcano was formed, mainly by thousands of relatively thin basalt lava flows. These flows emanated from a central caldera area near the heads of stream valleys and from fissures and vents radiating outward from the central caldera (Stearns and Macdonald, 1942). Individual lava flows of the shield-stage Wailuku Basalt range in thickness from about 1 to 100 ft, averaging about 15 ft, and dip from 5 to 20 degrees away from their sources (Stearns and Macdonald, 1942). The shield-stage lavas form the main aquifer within the Launiupoko aquifer system. Post-shield stage benmoreite and trachyte of the Honolulu Volcanics overlies Wailuku Basalt in places, mainly on the northern and southwestern flanks of West Maui volcano. The postshield stage is marked by a change in lava chemistry and character that led to the formation of massive lava flows. A thin red soil as much as 5 ft thick separates older shield-stage Wailuku Basalt from postshield-stage Honolulu Volcanics in places. In the Launiupoko aquifer-system area, Honolulu Volcanics is limited to a few places in the northern and southern parts. Limited rejuvenated-stage basanite of the Lahaina Volcanics, named after the town where the most extensive lava flows are mapped, occur in or near the study area.

The central part of West Maui volcano contains numerous intrusive volcanic dikes that generally trend radially outward from the caldera area. Dikes associated with rift zones are the dominant intrusive rocks in Hawaiian volcanoes. Two main rift zones trending nearly north and south-southeastward from the central caldera are marked by numerous volcanic vents and dikes (Stearns and Macdonald, 1942; Sherrod and others, 2007), and the trends of these two rift zones are generally consistent with measured gravity anomalies (Kinoshita and Okamura, 1965). Macdonald and others (1983) indicated that the rift zones of West Maui are less well defined than those of most Hawaiian volcanoes, and that two additional rift zones (trending northeastward and southwestward) might exist. The dikes are visible where they have been exposed by erosion in valleys. Dikes of the Wailuku Basalt generally are less than 10 ft wide and average about 1.5 ft, whereas dikes of the Honolulu Volcanics range from about 8 to 25 ft wide (Stearns and Macdonald, 1942). Cinder and spatter cones or other vent-related deposits (fig. 2) are the surface expression of subsurface dikes. Dikes are hydrologically important because they have low permeability and tend to impound groundwater to high altitudes within inter-dike compartments. The boundary separating the dike-intruded and dike-free volcanic rocks is about 2.5 mi inland from the coast in the Launiupoko aquifer system (Yamanaga and Huxel, 1969) (fig. xx).

Within the Launiupoko aquifer-system area, sedimentary deposits of recent alluvium cover the coastal area in a zone that extends about 500 to 3,000 ft inland at altitudes mainly below about 40 ft. Inland from the alluvium are coastal deposits of older alluvium generally extending 1,000 to 7,000 ft farther inland, although older alluvium extends even farther inland in

stream valleys. The sedimentary coastal deposits in the Launiupoko aquifer system potentially impede the discharge of groundwater from the volcanic rocks.

Surface Water.—The drainage pattern of the stream valleys on west Maui is radial from the summit of area of West Maui volcano near Pu‘ukukui to the ocean. The streams in the Launiupoko aquifer-system area drain to the west and southwest. Streams have carved steep-sided valleys in the interior parts of the Launiupoko aquifer-system area, where volcanic dikes are exposed.

Streamflow consists of direct runoff, base flow, and flow added to some streams from the network of irrigation ditches that cross the study area. Base flow is presumed to represent groundwater discharge. As of 2024, the USGS maintains two continuous-record streamgaging stations within the Launiupoko aquifer-system area: one on Kaua‘ula Stream (16641000) and one on Kahoma Stream (16638500) (fig. 2). The USGS has also historically maintained other stream- and ditch-gaging stations in the area, although the periods of record for some gages are limited (Fontaine, 1996).

Perennial streams mainly exist where they intersect the groundwater table or where rainfall is persistent. Where streambeds are higher than the underlying groundwater table, infiltration of streamflow is potentially a source of recharge to the aquifer. Cheng (2014) made same-day discharge measurements in Kaua‘ula Stream that indicated the presence of losing reaches and dry reaches that could potentially lose water over both the dike-impounded groundwater area and the freshwater lens.

Groundwater.—Groundwater recharge by direct infiltration of rainfall occurs over nearly the entire study area. Estimates of groundwater recharge in west Maui for selected periods, land-cover conditions, and climate conditions have been published in recent years (Johnson and others, 2018; Izuka and others, 2018; Mair and others, 2019; Kane and others, 2024; and Mair and others, 2024). Groundwater recharge in the Launiupoko aquifer-system area is generally greatest in wet mountainous areas and least in drier coastal areas, although irrigation can greatly enhance recharge in dry areas. Estimated groundwater recharge in the Launiupoko aquifer-system area ranges from 16.83 Mgal/d for a future drought condition with 100 percent of shrubland and forest areas within the cloud zone converted to grassland (Mair and others, 2024) to 42.68 Mgal/d for 1978–2007 rainfall and 2017 land-cover conditions (Mair and others, 2019).

On the basis of available information, groundwater in the Launiupoko aquifer system occurs in two main forms: (1) as dike-impounded groundwater in inland areas, and (2) as a freshwater lens floating on denser, underlying saltwater in coastal areas (Gingerich and Engott, 2012). The freshwater-lens system is mainly dike free. However, numerous volcanic vents or vent-related features in coastal areas where a freshwater lens is expected were fed through dikes that could affect groundwater conditions.

Dike-Impounded Groundwater.—Within the study area, volcanic dikes have been mapped in stream valleys where they have been exposed by erosion. Volcanic vents at the surface also indicate the presence of subsurface dikes. Dikes are hydrologically important because they have low permeability and can compartmentalize and impound groundwater to higher altitudes than would exist in the absence of dikes. Limited data from wells in the inland part of the Launiupoko aquifer system indicate that groundwater levels are hundreds of feet above sea level in places. The inland area of dike-impounded groundwater was mainly inferred by Yamanaga and Huxel (1969) based on the expectation of high water levels in areas with mapped dikes and possibly from measured groundwater discharge to streams. Gingerich (2008)

and Gingerich and Engott (2012) modified the boundary between the dike-impounded groundwater and freshwater lens based on information that became available later (fig. 2).

Groundwater recharge to the dike-impounded area is in the form of infiltration of rainfall and possibly streamflow in stream channels. Groundwater flows from the dike-impounded groundwater area towards the coast and contributes subsurface flow to the freshwater lens system.

Freshwater Lens.—Within the high-permeability rocks of the Wailuku Basalt, a lens of freshwater floats on denser underlying saltwater. The source of freshwater in the lens is groundwater recharge from the upgradient dike-impounded groundwater area, infiltration of rainfall and streamflow, and irrigation water that flows downward below the plant root zone. Fresh groundwater flows from inland recharge areas to the coast where it discharges at springs and by diffuse seepage at and near sea level.

In coastal aquifers, a saltwater-circulation system exists beneath the freshwater lens (Souza and Voss, 1987). Saltwater flows landward in the deeper parts of the aquifer, rises, and then mixes with seaward flowing freshwater. This mixing creates a freshwater-saltwater transition zone. No wells in the Launiupoko aquifer system penetrate the transition zone or underlying saltwater, although a deep monitor well does exist in the adjacent Honokowai aquifer system to the north (Mahinahina deep monitor well 6-5739-003) (fig. 2).

Existing Groundwater Withdrawals.—Reported groundwater withdrawals (Robert Chenet, Hawai'i Commission on Water Resource Management, written commun., 2024) in the Launiupoko aquifer system varied over time in response to changing irrigation demand and drinking-water needs. Reported withdrawals from all groundwater sources in the Launiupoko aquifer system peaked in 1995 at 16.4 Mgal/d and then dropped to 0.3 Mgal/d in 2000 following the cessation of sugarcane cultivation in west Maui. During 2023, reported withdrawals from the Launiupoko aquifer system were 2.0 Mgal/d.

OBJECTIVES

The objectives of Phase 1 are to develop criteria for siting a deep monitor well in or near the Launiupoko area, select sites that potentially meet the criteria, conduct field reconnaissance of potential sites, select a suitable site, and develop monitoring well specifications. The deep monitor well will be contracted by either the Maui Department of Water Supply or the Hawai'i Commission on Water Resource Management, depending on the availability and source of funds. USGS involvement with overseeing drilling activities is not included in Phase 1 but can be considered following completion of Phase 1. Phase 2 will be to monitor the water level and freshwater thickness in the deep monitor well and other wells in the area and to evaluate the need for additional wells. Phase 3 will be to drill additional wells and collect additional data as deemed necessary and to refine an existing numerical groundwater model of west Maui to evaluate groundwater availability in the Launiupoko and nearby aquifer systems.

APPROACH

To meet the objectives of this Phase 1 of this study, the USGS will review available hydrogeologic, land-ownership, and infrastructure information, conduct a field reconnaissance, present study results to stakeholders, and develop well specifications for a deep monitor wells. Phase 1 does not cover drilling-related activities.

Criteria for Site Selection.—A number of criteria can be considered in siting a deep monitor well in or near the Launiupoko aquifer system. These criteria are related to (1) hydrogeological setting; (2) land ownership; (3) accessibility; (4) proximity to existing production wells; (5) land-surface altitude; (6) future land or groundwater development.

Hydrogeological setting.—The proposed deep monitor well should be sited in an area that is most representative of relevant conditions. Because the main area of groundwater development is expected to be within the freshwater-lens system, which is nearest areas of water need, the deep monitor well should be sited within the freshwater lens in or near the Launiupoko aquifer system. Areas with dikes might not be desirable from a groundwater-development standpoint because of potential drawdown or water-quality issues. Thus, consideration will be given to the location of volcanic-vent-related features that represent the surface expression of subsurface dikes. Also, hydrological and geophysical data that provide insight into the freshwater-lens conditions will be reviewed to potentially facilitate site selection.

Land ownership.—Current land ownership will likely be an important consideration for siting a deep monitor well. Although deep monitor wells have been drilled on privately owned land in other areas of Hawai‘i, priority will likely be given to government-owned land for this project. This will best ensure the longevity of and access to the well.

Accessibility.—One of the main considerations for siting the deep monitor well is that the site must be accessible to a drill rig and future monitoring. Thus, locations of existing roads might constrain the location of the well site, unless a new road can be readily constructed.

Altitude.—All other factors being equal, a site at higher altitude will have greater drilling and monitoring costs. In general, a site at higher altitude will also be expected to monitor a thicker part of the freshwater lens and be less affected by tidal mixing of the brackish-water transition zone than a site at lower altitude. The costs and benefits of site altitude will be weighed in siting a deep monitor well.

Proximity to existing production wells.—In general, siting a deep monitor well near production wells can potentially lead to enhanced intraborehole flow within the deep monitor well that obscures interpretation of the thickness of the freshwater lens (Rotzoll, 2010). In some deep monitor wells on O‘ahu, for example, upward flow of brackish water within the deep monitor well that is caused by nearby withdrawals can lead to an ostensibly thin freshwater thickness in the deep monitor well. Ideally, the deep monitor well should reflect conditions in the adjacent aquifer and not be overly affected by intraborehole flow. Thus, consideration will be given to locations of existing production wells in site selection for the deep monitor well.

Future urbanization and groundwater development.—Although future conditions in terms of urbanization and groundwater development can be challenging to predict, a review of existing development plans will be undertaken. Areas of planned urban development might be avoided to ensure the longevity of the deep monitor well. In addition, ideal locations for future groundwater development might be avoided to minimize the potential for inducing borehole flow within the deep monitor well that could obscure interpretation of conditions in the adjacent aquifer.

Preliminary Site Selection.—Preliminary sites that meet the site-selection criteria will be identified. Sites will be prioritized based on available information. A virtual meeting will be arranged to discuss the preliminary sites with relevant stakeholders. Adjustments will be made to the site-selection criteria and preliminary sites as deemed appropriate during discussions with stakeholders.

Field Reconnaissance.—A site-reconnaissance investigation will be conducted to evaluate local conditions in the field. Ease of access, site desirability, and logistics will be considered for each site. Staff from the Hawaii Commission on Water Resource Management and Maui Department of Water Supply will be encouraged to participate in the field reconnaissance to assist in final site selection.

Final Site Selection.—Following consideration of the site-selection criteria and field reconnaissance, a final site will be selected for the deep monitor well. The site will likely be within the Launiupoko aquifer system, although sites that are near but outside the Launiupoko aquifer system will also be considered.

Well Specifications.—Once a site has been selected, well specifications can be developed. Well specifications include information related to well location, depth, diameter, casing size, material, and screen type, and surface completion. Because the well will be designed to monitor freshwater-lens thickness over time, sealing of zones below the water table will be avoided.

DELIVERABLES

The anticipated products of this study are (1) meetings (virtual and in person) to discuss site selection, and (2) well specifications in the form of a memorandum or other suitable outlet.

BUDGET

The cost for Phase 1 of this 1-year study is estimated to be \$150,000. The cost includes travel, salary, and overhead. No supplies or equipment are anticipated for Phase 1.

WORK PLAN

The major tasks and associated periods of activity for this 1-year study are summarized in table 1. Work will begin as soon as funding becomes available. Preliminary results and meeting will be held throughout the duration of the study.

Task	Month of study											
	1	2	3	4	5	6	7	8	9	10	11	12
Develop Site-Selection Criteria	x	x	x	x	x							
Preliminary Site Selection			x	x	x							
Field Reconnaissance						x						
Final Site Selection						x	x	x				
Develop Well Specifications								x	x	x		
Meetings				x		x		x		x		

REFERENCES CITED

- Cheng, C.L., 2014, Low-flow characteristics of streams in the Lahaina District, West Maui, Hawai'i: U.S. Geological Survey Scientific Investigations Report 2014-5087, 58 p., <https://doi.org/10.3133/sir20145087>.
- Engott, J.A., and Vana, T.T., 2007, Effects of agricultural land-use changes and rainfall on ground-water recharge in central and west Maui, Hawai'i, 1926-2004, U.S. Geological Survey Scientific Investigations Report 2007-5103, 56 p., <https://doi.org/10.3133/sir20075103>.
- Fontaine, R.A., 1996, Evaluation of the surface-water quantity, surface-water quality, and rainfall data-collection programs in Hawaii, 1994: U.S. Geological Survey Water-Resources Investigations Report 95-4212, 125 p., <https://doi.org/10.3133/wri954212>.
- Giambelluca, T.W., Chen, Q., Frazier, A.G., Price, J.P., Chen, Y.-L., Chu, P.-S., Eischeid, J.K., and Delparte, D.M., 2013, Online rainfall atlas of Hawai'i: Bulletin of the American Meteorological Society, v. 94, no. 3, p. 313-316, accessed January 24, 2024, at <https://doi.org/10.1175/BAMS-D-11-00228.1>.
- Gingerich, S.B., 2008, Ground-water availability in the Wailuku area, Maui, Hawai'i: U.S. Geological Survey Science Investigations Report 2008-5236, 95 p., <https://doi.org/10.3133/sir20085236>.
- Gingerich S.B., and Engott, J.A., 2012, Groundwater availability of the Lahaina District, West Maui, Hawai'i: U.S. Geological Survey Scientific Investigations Report 2012-5010, 90 p., <https://doi.org/10.3133/sir20125010>.
- Harland Bartholomew and Associates, 1957, An inventory of available information on land use in Hawaii, vol. 1, evaluation and recommendations: Economic Planning and Coordination Authority, Territory of Hawai'i, 100 p.
- Izuka, S.K., Engott, J.A., Rotzoll, K., Bassiouni, M., Johnson, A.G., Miller, L.D., and Mair, A., 2018, Volcanic aquifers of Hawai'i—Hydrogeology, water budgets, and conceptual models (ver. 2.0, March 2018): U.S. Geological Survey Scientific Investigations Report 2015-5164, 158 p., <https://doi.org/10.3133/sir20155164>.
- Johnson, A.G., Engott, J.A., Bassiouni, M., and Rotzoll, K., 2018, Spatially distributed groundwater recharge estimated using a water-budget model for the Island of Maui, Hawai'i, 1978-2007 (ver. 2.0, February 2018): U.S. Geological Survey Scientific Investigations Report 2014-5168, 53 p., <https://doi.org/10.3133/sir20145168>.
- Kāne, H.L., Mair, A., Johnson, A.G., Rotzoll, K., Mifflin, J., and Oki, D.S., 2024, Estimated groundwater recharge for mid-century and end-of-century climate projections, Kaua'i, O'ahu, Moloka'i, Lāna'i, Maui, and the Island of Hawai'i: U.S. Geological Survey Scientific Investigations Report 2023-5130, 133 p., <https://doi.org/10.3133/sir20235130>.
- Kinoshita, W.T., and Okamura, R.T., 1965, A gravity survey of the island of Maui, Hawaii: Pacific Science, v. 19, no. 3, p. 341-342, accessed January 24, 2024, at <http://hdl.handle.net/10125/10755>.
- Langenheim, V.A.M., and Clague, D.A., 1987, The Hawaiian-Emperor volcanic chain, part II, stratigraphic framework of volcanic rocks of the Hawaiian Islands, chap. 1 of Decker, R.W., Wright, T.L., and Stauffer, P.H., eds., Volcanism in Hawaii: U.S. Geological Survey Professional Paper 1350, v. 1, p. 55-84, <https://pubs.usgs.gov/pp/1987/1350/>.
- Macdonald, G.A., Abbott, A.T., and Peterson, F.L., 1983, Volcanoes in the sea (2d ed.): Honolulu, Hawai'i, University of Hawai'i Press, 517 p.

- Mair, A., Johnson, A.G., Rotzoll, K., and Oki, D.S., 2019, Estimated groundwater recharge from a water-budget model incorporating selected climate projections, Island of Maui, Hawai'i: U.S. Geological Survey Scientific Investigations Report 2019–5064, 46 p., <https://doi.org/10.3133/sir20195064>.
- Mair, A., Oki, D.S., Kāne, H.L., Johnson, A.G., and Rotzoll, K., 2024, Effects of drought and cloud-water interception on groundwater recharge and wildfire hazard for recent and future climate conditions, Kaua'i, O'ahu, Moloka'i, Maui, and the Island of Hawai'i: U.S. Geological Survey Scientific Investigations Report 2023–5141, 98 p., <https://doi.org/10.3133/sir20235141>.
- Melrose, J., Perroy, R., and Cares, S., 2016, Statewide agricultural land use baseline 2015: State of Hawai'i Department of Agriculture, prepared by University of Hawai'i at Hilo, Spatial Data Analysis and Visualization Research Lab, 100 p., accessed February 29, 2024, at <https://hdoa.hawaii.gov/salub/>.
- Rotzoll, K., 2010, Effects of groundwater withdrawal on borehole flow and salinity measured in deep monitor wells in Hawai'i—implications for groundwater management: U.S. Geological Survey Scientific Investigations Report 2010–5058, 42 p., <https://doi.org/10.3133/sir20105058>.
- Sherrod, D.R., Sinton, J.M., Watkins, S.E., and Brunt, K.M., 2021, Geologic map of the State of Hawai'i: U.S. Geological Survey Scientific Investigations Map 3143, pamphlet 72 p., 5 sheets, scales 1:100,000 and 1:250,000, <https://doi.org/10.3133/sim3143>.
- Souza, W.R., and Voss, C.I., 1987, Analysis of an anisotropic coastal aquifer system using variable-density flow and solute transport simulation: *Journal of Hydrology*, v. 92, nos. 1–2, p. 17–41, accessed January 24, 2024, at [https://doi.org/10.1016/0022-1694\(87\)90087-4](https://doi.org/10.1016/0022-1694(87)90087-4).
- State of Hawai'i, 1990, Water resources protection plan, volumes I and II, June 1990: State of Hawai'i, Commission on Water Resource Management, variously paginated.
- State of Hawai'i, 2008, Water resource protection plan, June 2008: State of Hawai'i, Commission on Water Resource Management, variously paged.
- State of Hawai'i, 2023, The State of Hawaii data book 2022—A statistical abstract: Hawai'i Department of Business, Economic Development, and Tourism, August 2023, variously paged, accessed January 24, 2024, at <https://dbedt.hawaii.gov/economic/databook/db2022/>.
- Stearns, H.T., and Macdonald, G.A., 1942, Geology and ground-water resources of the island of Maui, Hawaii: Hawai'i Division of Hydrography Bulletin 7, 344 p., <https://pubs.usgs.gov/publication/70161784>.
- Takasaki, K.J., and Mink, J.F., 1985, Evaluation of major dike-impounded ground-water reservoirs, island of Oahu: U.S. Geological Survey Water-Supply Paper 2217, 77 p., <https://doi.org/10.3133/wsp2217>.
- Territorial Planning Board, 1939, An historic inventory of the physical, social and economic and industrial resources of the Territory of Hawaii: Honolulu, Hawai'i, 322 p.
- U.S. Department of Agriculture, 1983, Agricultural land use in the State of Hawaii, Island of Maui, November 1982: Fort Worth, Texas, map.

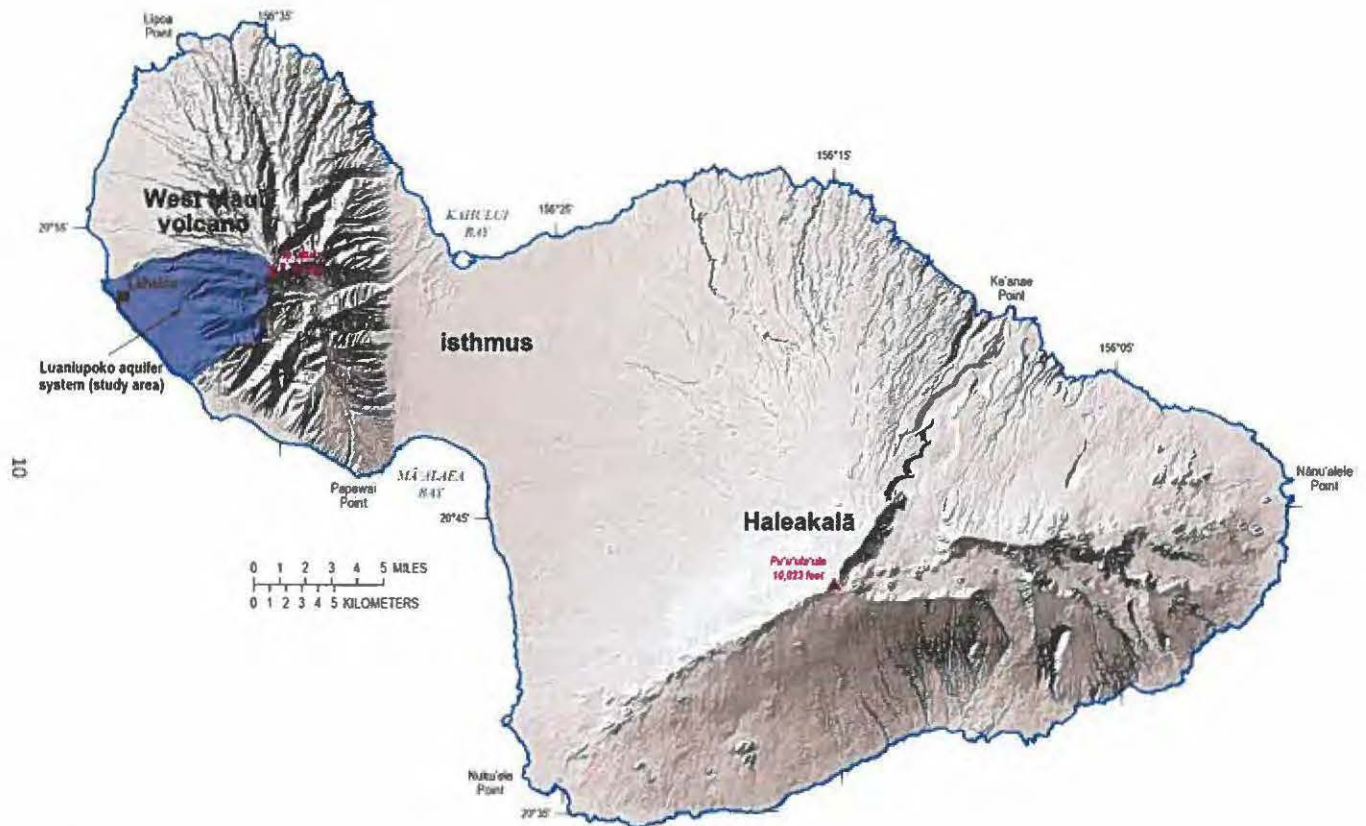


Figure 1. State of Hawai'i Laniupoko aquifer system study area, Island of Maui, Hawai'i

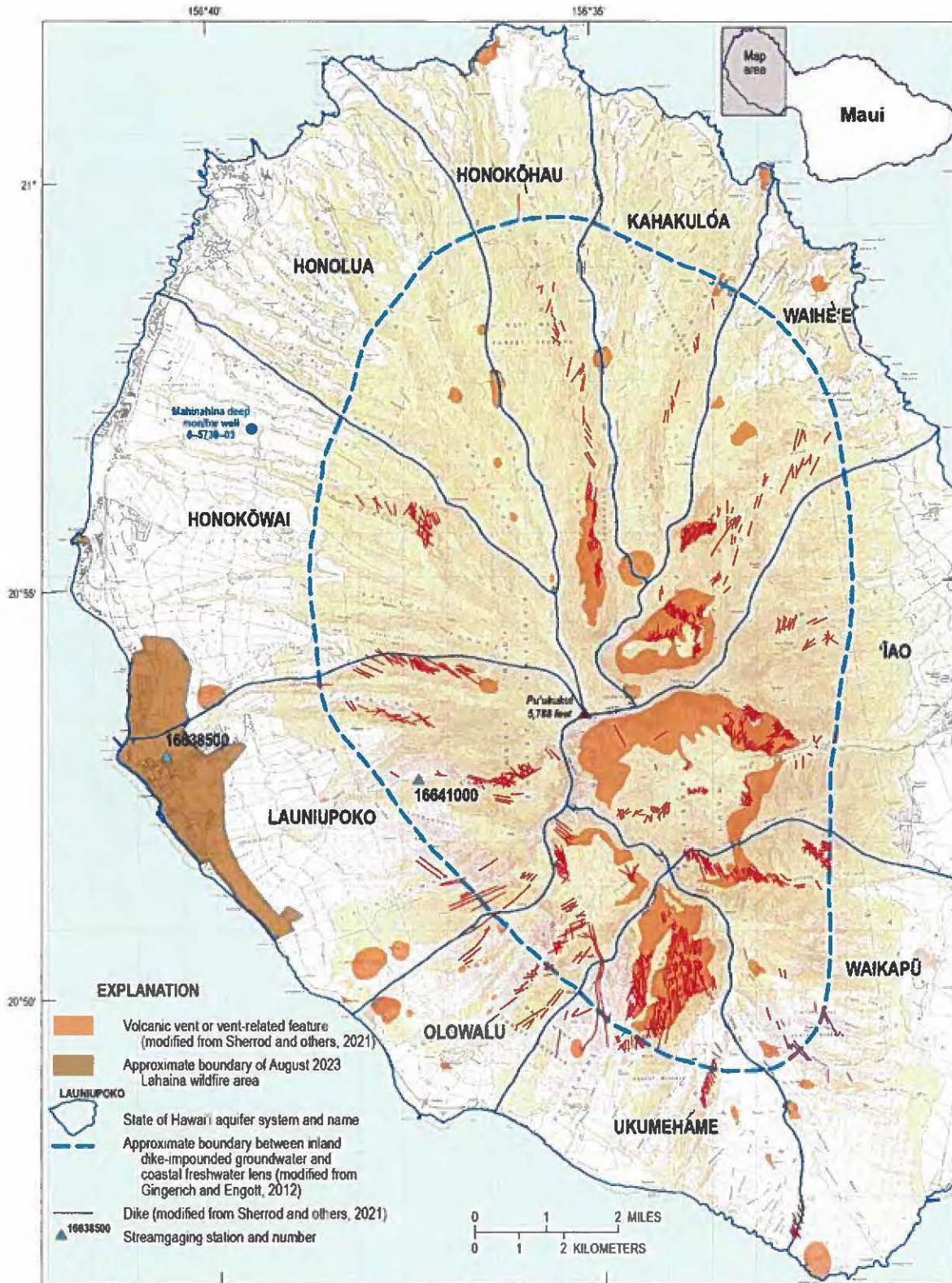


Figure 2. Geologic features, State of Hawaii aquifer systems, streamgaging stations, and deep monitor well in or near the Launiupoko aquifer system study area, Island of Maui, Hawaii.