


ALAN M. ARAKAWA
Mayor

DAVID C. GOODE
Director

ROWENA M. DAGDAG-ANDAYA
Deputy Director

Telephone: (808) 270-7745
Fax: (808) 270-7975



RECEIVED

2016 JUN 29 AM 9:28

OFFICE OF THE COUNTY CLERK
COUNTY OF MAUI
DEPARTMENT OF PUBLIC WORKS
ENGINEERING DIVISION
200 SOUTH HIGH STREET
WAILUKU, MAUI, HAWAII 96793

June 23, 2016

GLEN A. UENO, P.E.
Development Services Administration

RECEIVED

2016 JUN 24 PM 2:02

CARY YAMASHITA, P.E.
Engineering Division

OFFICE OF THE MAYOR

LESLI L. OTANI, P.E., L.S.
Highways Division

OFFICE OF THE
COUNTY CLERK

2016 JUN 29 AM 9:24


RECEIVED

Honorable Alan M. Arakawa
Mayor, County of Maui
200 South High Street
Wailuku, HI 96793

For Transmittal to:

Honorable Mike White
Council Chair
Maui County Council
200 South High Street
Wailuku, HI 96793

APPROVED FOR TRANSMITTAL

 6/28/16
Mayor Date

SUBJECT: DRAFT BILL FOR AN ORDINANCE AMENDING SECTION 10.48.040, MAUI COUNTY CODE, RELATING TO STOPPING, STANDING, AND PARKING


Dear Council Chair White:

Our Department is transmitting for your review and referral, a draft bill entitled, "A BILL FOR AN ORDINANCE AMENDING SECTION 10.48.040 MAUI COUNTY CODE, RELATING TO STOPPING, STANDING, AND PARKING". The draft bill before you proposes to delete Pili Street between Market Street and Church Street from the listing, since the street has been consolidated into the Wailuku Municipal Parking Lot parcel.

The issue was reviewed by the Public Works Commission (PWC) at its April 27, 2016 meeting and voted in favor of the proposal. A copy of the PWC's recommendation letter dated May 16, 2016 is attached for your reference.

Thank you for your consideration of this request, and should you have any further questions, please feel free to contact me.

Sincerely,


DAVID C. GOODE
Director of Public Works

DG/NY(ED16-568)

S:\ENGINETRAFI_CORRESPONDENCE\MAUI COUNTY COUNCIL\2016_06-23 MWHITE MCC10.48.040A PILI ST.DOCX

Attachments

COUNTY COMMUNICATION NO. 16-148

ORDINANCE NO. _____

BILL NO. _____

A BILL FOR AN ORDINANCE AMENDING SECTION 10.48.040,
MAUI COUNTY CODE, RELATING TO STOPPING, STANDING, AND PARKING

SECTION 1. Section 10.48.040, Maui County Code, is amended by
amending subsection A to read as follows:

"A. Wailuku District.

[1. On both sides of Pili Street in Wailuku, between
Market Street and Church Street;

2.] 1. On the south side of Wells Street in Wailuku,
between the corner of Wells and High Streets and the concrete
sidewalk running from Wells Street to the front entrance of
the [Court House;] court house.

[3.] 2. On the north side of Vineyard Street from a point
eighty-six and one-half feet west of North Church Street to
North High Street[;].

[4.] 3. On the north side of Vineyard Street, between
Central Avenue and Market Street in Wailuku[;].

[5.] 4. On the east side of South Market Street, between
Wells Street and Pakahi Street[;].

[6.] 5. On both sides of West Main Street from thirty
feet west of and sixty feet east of culvert located one hundred
fifty yards east of intersection of West Main Street and Ilina
Street[;].

[7.] 6. On the east side of North Market Street from
Kapoai Place to driveway leading to Liko Place[;].

[8.] 7. On both sides of Kinipopo Street[;].

[9.] 8. On the north side of Wells Street in Wailuku from
the intersection of High Street and Wells Street to Kinipopo
Street[;].

[10.] 9. On the west side of Central Avenue from East
Main and Kaahumanu Avenue [from East Main and
Kaahumanu Avenue] to a point opposite Maluhia Drive[;].

[11.] 10. On the east side of North High Street from
West Main to Vineyard Street[;].

[12.] 11. On both sides of the paved portion of Kinipopo
Street[;].

[13.] 12. On the south side of Aupuni Street from South High Street to Awapuhi Street[;].

[14.] 13. On the north side of Lower Main Street from the intersection of Mill Street to Kaniela Street[;].

[15.] 14. On the west side of Kinipopo Street in Wailuku from the intersection of Wells Street to the intersection of Oihana Street[;].

[16.] 15. On the south side of West Main Street in Wailuku from the intersection of Ilina Street to five hundred feet west of the intersection of High Street[;].

[17.] 16. On the south side of Mokuhanu Place in Wailuku from the end of the road at the turnaround area for a distance of .3 mile east of the point[;].

[18.] 17. On the west side of North Church Street in Wailuku from Waikane Place to the intersection of Vineyard Street[;].

[19.] 18. On the west side of Hinano Street in Wailuku from the intersection of Olu Drive to the intersection of Vineyard Street[;].

[20.] 19. On the west side of North Market Street in Wailuku, starting from a point one hundred feet north of Kahawai Street for a distance of one hundred seventy feet north from that point[;].

[21.] 20. On the west side of Central Avenue from the intersection of Mill Street to East Main Street[;].

[22.] 21. On the south side of Mill Street, between [Poles No.] pole numbers 6 and 7 of Maui Electric Co., Ltd.[;].

[23.] 22. On the south side of Pakahi Street in Wailuku from South Church Street to South Market Street[;].

[24.] 23. On the south side of Palua Street in Wailuku from South Church Street to South Market Street[;].

[25.] 24. On the south side of Kaohu Street in Wailuku from High Street for a distance of ninety-six feet[;].

[26.] 25. On the east side of Kalawi Street, beginning one hundred twenty-eight feet south from the intersection of Kaohu Street for a distance of eighty feet around a sharp curve[;].

[27.] 26. On the makai side of Koeli Street in Wailuku, beginning thirty feet from the intersection with Malako Street for a distance of three hundred seventy-three feet; provided that such prohibited parking shall be applicable only on school days, between the hours of 7:00 a.m. and 8:00 a.m., and between 1:30 p.m. and 2:30 p.m.[;].

[28.] 27. On the north side of Kaohu Street from its intersection with Kalawi Place and South Market Street to the Kalana O Maui parking lot[;].

[29.] 28. On the south side of Kaohu Street from Kalawi Place to Kiele Street on school days only, between the hours of 7:00 a.m. and 8:00 a.m., and between the hours of 2:00 p.m. and 3:00 p.m., except on Wednesdays when such hours shall be between 7:00 a.m. and 8:00 a.m., and between 1:00 p.m. and 2:00 p.m.[]

[30.] 29. On the mauka (west) side of Kalua Road from the prolongation of Kaohu Street to a point eighty-five feet south of the intersection[].

[31.] 30. On the west side of Mission Street, for a distance of ninety-one feet in the southerly direction from the intersection of Mission Street and Mill Street[].

[32.] 31. On both sides of Lono Avenue from its intersection with Kaahumanu Avenue to its intersection with Kamehameha Avenue[].

[33.] 32. On the west side of Puunene Avenue, beginning at the junction of Puunene Avenue and Mokulele Highway and extending to a point approximately one hundred forty feet south of the intersection[].

[34.] 33. On the west side of Awapuhi Place in Wailuku[].

[35.] 34. On both sides of Ainahou Place[].

[36.] 35. On the south side of Wells Street, within twenty feet on either side of the driveway to Wells Park tennis court parking lot[].

[37.] 36. On the south side of Wells Street, within seventy feet from the west edge of South Market Street[].

[38.] 37. On both sides of South Market Street, between Wells Street and Pakahi Street[].

[39.] 38. On the north side of Main Street in Wailuku, beginning at Puahau Lane and extending west for a distance of eighty feet[].

[40.] 39. On the north side of Main Street in Wailuku, beginning at Puahau Lane and extending east for a distance of eighty feet[].

[41.] 40. On both sides of Kaikoo Street, beginning at its intersection with Waiehu Beach Road and extending for a distance of one hundred ten feet[].

[42.] 41. On both sides of North Street, between Central Avenue and Hinano Street[].

[43.] 42. On the east side of Lunalilo Street, beginning at its intersection with Kaahumanu Avenue to a distance of one hundred feet north of the northern property line of the parcel of land identified by tax map key number (2) 3-8-007:057[].

[44.] 43. On both sides of Onaona Street[].

[45.] 44. On both sides of Wailani Street, between East Vineyard Street and Nani Street."

SECTION 2. Material to be repealed is bracketed. New material is underscored. In printing this bill, the County Clerk need not include the brackets, the bracketed material, or the underscoring.

SECTION 3. This ordinance shall take effect upon its approval.

APPROVED AS TO FORM AND LEGALITY:

A handwritten signature in black ink, appearing to read 'Michael J. Hopper', written over a horizontal line.

MICHAEL J. HOPPER
Deputy Corporation Counsel
County of Maui
2016-0092

ALAN M. ARAKAWA
Mayor

DAVID C. GOODE
Director

ROWENA M. DAGDAG-ANDAYA
Deputy Director

Telephone: (808) 270-7845
Fax: (808) 270-7955




GLEN A. UENO, P.E., P.L.S.
Development Services Administration

CARY YAMASHITA, P.E.
Engineering Division

LESLI L. OTANI, P.E., L.S.
Highways Division

COUNTY OF MAUI
DEPARTMENT OF PUBLIC WORKS
200 SOUTH HIGH STREET, ROOM NO. 434
WAILUKU, MAUI, HAWAII 96793

MEMORANDUM

DATE: MAY 16, 2016
TO: DAVID GOODE, DIRECTOR OF PUBLIC WORKS
FROM: CHARLENE SHIBUYA, PUBLIC WORKS COMMISSION CHAIR 
SUBJECT: PUBLIC WORKS COMMISSION APRIL 27, 2016 AGENDA ACTIONS

The Public Works Commission at its regular meeting of April 27, 2016 voted unanimously in favor of recommending approval to amend the Maui County Code as proposed by three (3) separate Draft Bills for an Ordinance presented as follows:

1. Draft Bill for an Ordinance Amending *Section 10.48.040A, Maui County Code – Related to Stopping, Standing, and Parking*, to delete Pili Street between Market Street and Church Street from the listing. The street is now consolidated into the Wailuku Municipal Parking lot parcel.
2. Draft Bill for an Ordinance Amending *Section 10.48.040.B Maui County Code – Related to Stopping, Standing, and Parking*, on the south side of Nahono Place, from Lower Honoapiilani Road, as prohibited by signs.
3. Draft Bill for an Ordinance Amending *Section 10.60.042B, Maui County Code – Related to Crosswalks Established*, to add a mid-block crossing on Hanawai Street, near the Napili Fire Station.