


Council Chair
Mike White

Vice-Chair
Don S. Guzman

Presiding Officer Pro Tempore
Michael P. Victorino

Councilmembers
Gladys C. Baisa
Robert Carroll
Elle Cochran
Don Couch
Stacy Crivello
Riki Hokama



Director of Council Services
David M. Raatz, Jr., Esq.

COUNTY COUNCIL
COUNTY OF MAUI
200 S. HIGH STREET
WAILUKU, MAUI, HAWAII 96793
www.MauiCounty.us

October 24, 2016

RECEIVED
2016 OCT 24 PM 3:15
OFFICE OF THE
COUNTY CLERK


The Honorable Mike White
Council Chair
County of Maui
Wailuku, Hawaii 96793

Dear Chair White:

SUBJECT: A BILL FOR AN ORDINANCE AMENDING SECTION 13.04A.080, MAUI COUNTY CODE, TO PROHIBIT CONSUMPTION OF ALCOHOL AT PIIKEA PARK, KIHAI, MAUI, HAWAII (PAF 16-160)

May I request the attached proposed bill, entitled "A BILL FOR AN ORDINANCE AMENDING SECTION 13.04A.080, MAUI COUNTY CODE, TO PROHIBIT CONSUMPTION OF ALCOHOL AT PIIKEA PARK, KIHAI, MAUI, HAWAII," be placed on the next Council meeting agenda.

Sincerely,


DON COUCH
Councilmember

paf:gjg:16-160c

Attachment

COUNTY COMMUNICATION NO. 16-274

ORDINANCE NO. _____

BILL NO. _____ (2016)

A BILL FOR AN ORDINANCE AMENDING SECTION 13.04A.080,
MAUI COUNTY CODE, TO PROHIBIT CONSUMPTION OF ALCOHOL
AT PIIKEA PARK, KIHAI, MAUI, HAWAII

BE IT ORDAINED BY THE PEOPLE OF THE COUNTY OF MAUI:

SECTION 1. The purpose of this Ordinance is to prohibit the consumption of intoxicating liquor at Piikea Park. This Ordinance is intended to address concerns raised by residents over disturbances in the park, attributed in part to alcohol consumption, thereby enhancing the safety of the Piikea-Liloa-Kauhaa community.

SECTION 2. Section 13.04A.080, Maui County Code, is amended to read as follows:

“13.04A.080 Alcohol prohibition for certain parks and recreational facilities. Except as otherwise authorized by permit, license, lease, or concession issued in accordance with this code, it is unlawful for any person to consume any intoxicating liquor while within the boundaries of the following parks:

1. Kalama Park, located at 1900 South Kihei Road, Kihei, Maui, Hawaii, and Cove Park, located at 2120 Iliili Road, Kihei, Maui, Hawaii. The land comprising Kalama Park and Cove Park is identified in State Executive Order No. 854, as amended by State Executive Order No. 1184, as the land set aside for public park purposes, to be under the control and management of the County.

2. South Maui Community Park, located at 1501 Liloa Drive, Kihei, Maui, Hawaii.

3. Keopuolani Park, located in Central Maui, along Kanaloa Avenue, provided that this prohibition shall not apply to the Maui Arts & Cultural Center.

4. Kamehameha Iki Park, located in Lahaina, Maui, Hawaii. The land comprising of Kamehameha Iki Park is identified in State Executive Order No. 2771.

5. Malu Ulu O Lele Park, located in Lahaina, Maui, Hawaii. The land comprising of Malu Ulu O Lele Park is identified in State Executive Order No. 52, 3430 and 2889.

6. Honokowai Beach Park, located on Lower Honoapiilani Road, Lahaina, Maui, Hawaii, and identified in State Executive Order No. 2029 as the public land set aside to be under the control and management of the County, and further identified as tax map key number (2) 4-4-001:046, and further comprising tax map key number (2) 4-4-001:047.

7. Charley Young Park, located at 2200 South Kihei Road, Kihei, Maui, Hawaii, and identified in State Executive Order No. 3344 as the land set aside for public right-of-way and beach purposes to be under the control and management of the County.

8. Kamaole Beach Park I, located at 2400 South Kihei Road, Kihei, Maui, Hawaii, and identified in State Executive Order No. 822 as the public land set aside for Kamaole Beach Park and to be under the control and management of the County.

9. Kamaole Beach Park II, located at 2550 South Kihei Road, Kihei, Maui, Hawaii, and identified in State Executive Order No. 822 as the public land set aside for Kamaole Beach Park and to be under the control and management of the County.

10. Waiale Park, located on Waiale Road and Waimaluhia Lane, Wailuku, Maui, Hawaii.


11. Piikea Park, located on Liloa Drive, Kihei, Maui, Hawaii, and further identified as tax map key number (2) 2-2-030:121.

12. The bikeway located adjacent to the west side of Liloa Drive, Kihei, Maui, Hawaii, encompassing tax map key number (2) 2-2-024:024, and extending south from Namauu Place to the intersection with East Lipoa Street, and continuing adjacent to east side of Liloa Drive from East Lipoa Street to the South Maui Community Park, 1501 Liloa Drive, Kihei, Maui, Hawaii."

SECTION 3. New material is underscored. In printing this bill, the County Clerk need not include the underscoring.

SECTION 4. This ordinance shall take effect upon its approval.

APPROVED AS TO FORM AND LEGALITY:



JERRIE L. SHEPPARD
Deputy Corporation Counsel
County of Maui
2016-1312



Pi'ikea Park & Bike Path
(North)



Subject Property



Maui County Parcels



Bike Path

0 250 500 750 Feet





Pi'ikea Park & Bike Path
(South)



Subject Property



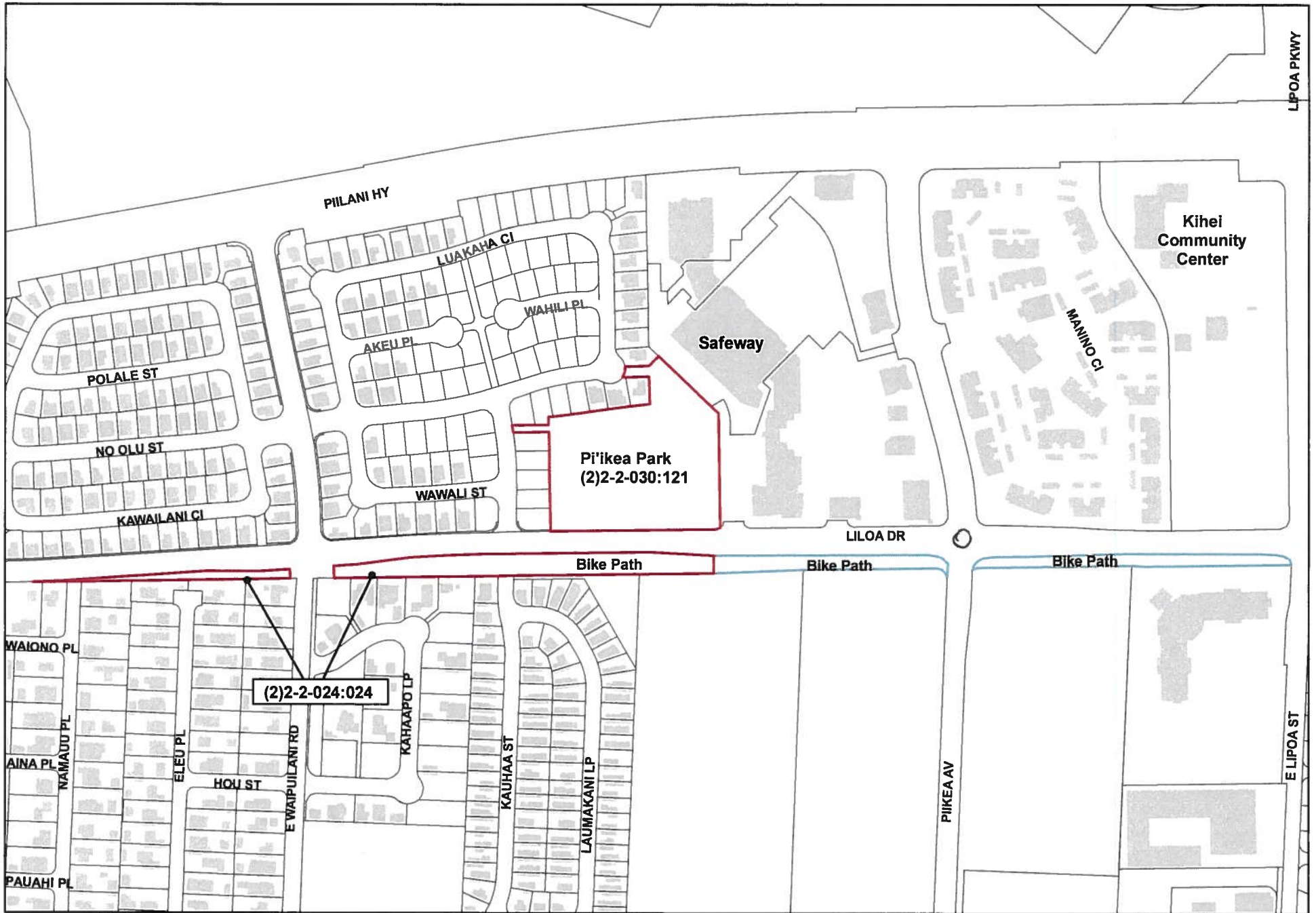
Maui County Parcels



Bike Path

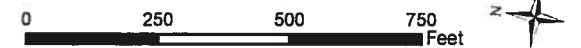
0 250 500 750 Feet

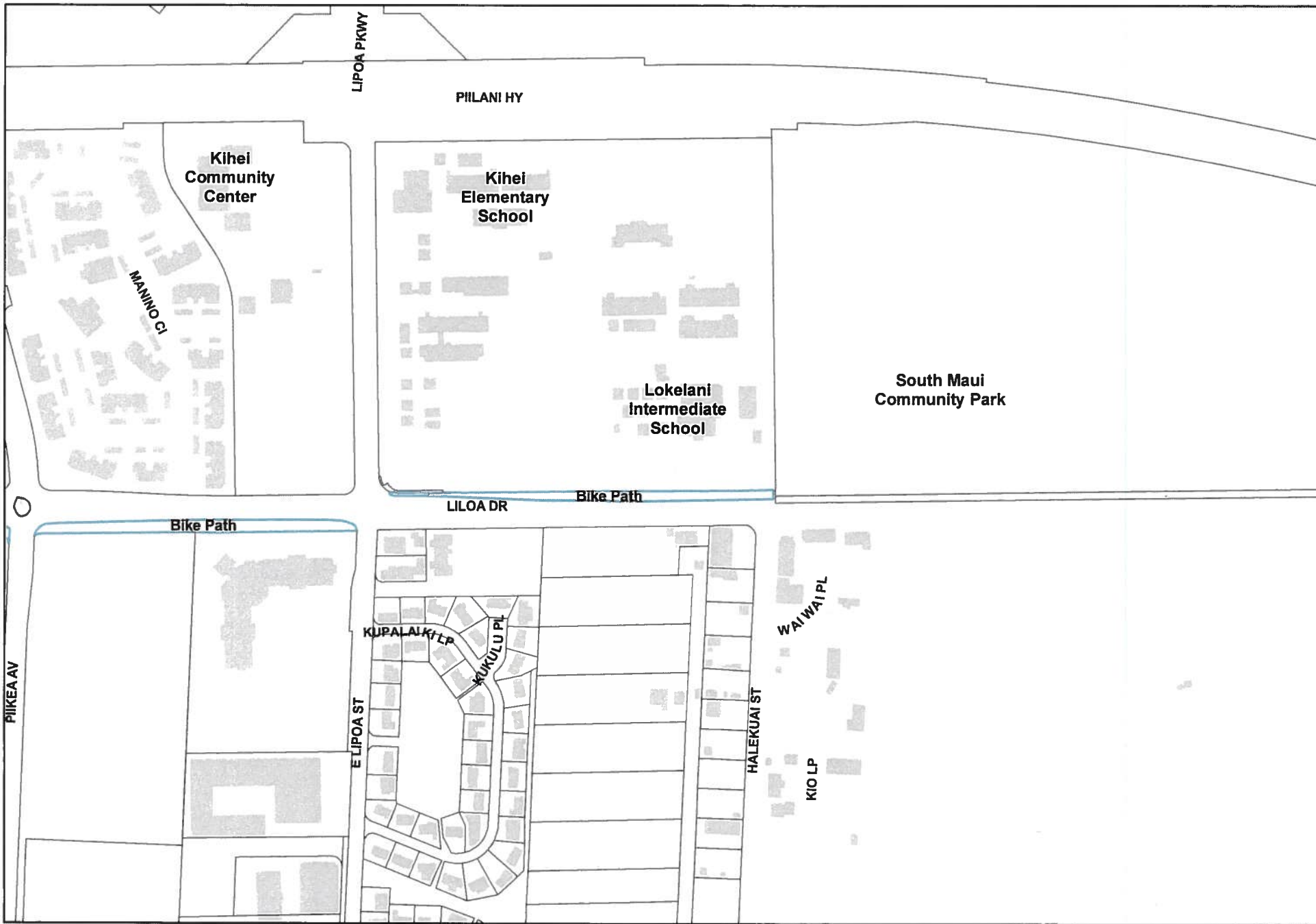




Pi'ikea Park & Bike Path
(North)

Subject Property
 Maui County Parcels
 Bike Path





Pi'ikea Park & Bike Path
(South)



Subject Property



Maui County Parcels



Bike Path

0 250 500 750 Feet



Real Property Assessment

MauI County Parcel Map

qpublic9.qpublic.net/qmap4/map.php?county=hi_mauI&layers=parcels+gstreets&mapmode

AppsADPGoogleCounty WebsiteTransit - FeedsGT.FTPDropboxuh aerials

Zoom CountyZoom InZoom OutHandGet InfoZoom To ParcelCenter On ParcelMeasureArea ToolPrint PageSearchSalesAdditional Options

MauI Home / Property Search

Controls

Available Layers

- Parcels
- Yearly Sales
- Parcel Numbers
- Pending Parcel Changes
- Roads
- Tsunami Evacuation Zones
- Flood Hazard Areas
- State Land Use Districts
- Special Management Area
- Streets (Google)
- Satellite (Google)
- Hybrid (Google)
- Physical (Google)
- qPublic BaseMap

Show Scale

Copyright © 2010 qPublic.net

Inc

ongs Drugs

Fabiani's Bakery and Pizzeria

Kihei Elementary School

Kono's on the Green

Lokelani Intermediate School

Kihei Auto Sales

Allstate Car Rental Maui

The Salvation Army

Kihei Rent A Car

Maui Roadsters

Esquire Candy

Aloha Campers

Kihei Regional Park

Maui Nui Golf Club

Jehovah's Witnesses

Google Baptist Chapel

20°44'30.8"N, 156°26'40"W (20.7444, -156.447)

Map data ©2016 Google Terms of Use Report a map error

Reports

Parcel

- View in: Pictometry | Google Earth | Bing Maps | Google Maps

Parcel Information

- Selected Parcel220020420000(Click for Complete Card)
- Land Size42.126 Acres
- NameCOUNTY OF MAUI
- Mailing Address
- Situs/Physical Address15010 LILOA DR
- Assd Land Value\$9,689,000.00
- Assd Building Value\$65,800.00
- Total Assd Value\$9,754,800.00
- Exempt Value\$9,754,800.00
- Taxable Value\$0.00

Recent Sale Information

Date	Price	Vac/Imp	Qual

Parcel List

- Legend
- Measure