


Council Chair
Mike White

Vice-Chair
Don S. Guzman

Presiding Officer Pro Tempore
Michael P. Victorino

Councilmembers
Gladys C. Baisa
Robert Carroll
Elle Cochran
Don Couch
Stacy Crivello
Riki Hokama



Director of Council Services
David M. Raatz, Jr., Esq.

COUNTY COUNCIL

COUNTY OF MAUI
200 S. HIGH STREET
WAILUKU, MAUI, HAWAII 96793
www.MauiCounty.us

November 9, 2016

Mr. Danny A. Mateo, County Clerk
Office of the County Clerk
County of Maui
Wailuku, Hawaii 96793

Dear Mr. Mateo:

**SUBJECT: COUNCIL-INITIATED LAND USE ENTITLEMENTS
FOR SEABURY HALL (PAF 16-176)**

May I request the attached proposed resolution, entitled "REFERRING TO THE MAUI PLANNING COMMISSION PROPOSED BILLS TO AMEND THE STATE LAND USE DISTRICT CLASSIFICATION, ENACT A COMMUNITY PLAN AMENDMENT, AND CHANGE THE ZONING FOR 14.950 ACRES AT 305 MEHA ROAD (PORTION) AND 480 OLINDA ROAD, MAKAWAO, HAWAII," be placed on the next Council meeting agenda.

Sincerely,

A handwritten signature in black ink, appearing to read "Mike White".

MIKE WHITE
Council Chair

paf:cmn:16-176f

Attachment

RECEIVED
2016 NOV 10 AM 9:13
OFFICE OF THE
COUNTY CLERK

COUNTY COMMUNICATION NO. 16-296

Resolution

No. _____

REFERRING TO THE MAUI PLANNING COMMISSION PROPOSED BILLS TO AMEND THE STATE LAND USE DISTRICT CLASSIFICATION, ENACT A COMMUNITY PLAN AMENDMENT, AND CHANGE THE ZONING FOR 14.950 ACRES AT 305 MEHA ROAD (PORTION) AND 480 OLINDA ROAD, MAKAWAO, HAWAII

WHEREAS, the Council is considering a State Land Use District reclassification from Agricultural District to Urban District for those certain parcels of land situated at 305 Meha Road (portion) and 480 Olinda Road, identified for real property tax purposes as tax map keys (2) 2-4-008:001 (portion) and (2) 2-4-008:041, respectively, in Makawao, Hawaii, comprising 14.950 acres ("subject property"); and

WHEREAS, the Council is considering a Community Plan Amendment from Agricultural to Public/Quasi-Public for the subject property; and

WHEREAS, the Council is considering a Change in Zoning from Agricultural District to P-1 Public/Quasi-Public District for the subject property; and

WHEREAS, Sections 8-8.4 and 8-8.6 of the Revised Charter of the County of Maui (1983), as amended, require that the appropriate planning commission review proposed land use ordinances and amendments to the General Plan and provide findings and recommendations to the Council; now, therefore,

BE IT RESOLVED by the Council of the County of Maui:


1. That it hereby refers the proposed bill, entitled "A BILL FOR AN ORDINANCE TO AMEND THE STATE LAND USE DISTRICT CLASSIFICATION FROM AGRICULTURAL DISTRICT TO URBAN DISTRICT FOR 14.950 ACRES AT 305 MEHA ROAD (PORTION) AND 480 OLINDA ROAD, MAKAWAO, HAWAII," a copy of which is attached hereto as Exhibit "1" and made a part hereof, to the Maui Planning Commission for appropriate action pursuant to Sections 8-8.4

Resolution No. _____

and 8-8.6 of the Revised Charter of the County of Maui (1983), as amended; and

2. That it hereby refers the proposed bill, entitled "A BILL FOR AN ORDINANCE TO AMEND THE MAKAWAO-PUKALANI-KULA COMMUNITY PLAN AND LAND USE MAP FROM AGRICULTURAL TO PUBLIC/QUASI-PUBLIC FOR 14.950 ACRES AT 305 MEHA ROAD (PORTION) AND 480 OLINDA ROAD, MAKAWAO, HAWAII," a copy of which is attached hereto as Exhibit "2" and made a part hereof, to the Maui Planning Commission for appropriate action pursuant to Sections 8-8.4 and 8-8.6 of the Revised Charter of the County of Maui (1983), as amended; and
3. That it hereby refers the proposed bill, entitled "A BILL FOR AN ORDINANCE TO CHANGE THE ZONING FROM AGRICULTURAL DISTRICT TO P-1 PUBLIC/QUASI-PUBLIC DISTRICT FOR 14.950 ACRES AT 305 MEHA ROAD (PORTION) AND 480 OLINDA ROAD, MAKAWAO, HAWAII," a copy of which is attached hereto as Exhibit "3" and made a part hereof, to the Maui Planning Commission for appropriate action pursuant to Sections 8-8.4 and 8-8.6 of the Revised Charter of the County of Maui (1983), as amended; and
4. That it respectfully requests that the Maui Planning Commission transmit its findings and recommendations to the Council as expeditiously as possible; and
5. That certified copies of this resolution be transmitted to the Mayor, the Planning Director, and the Maui Planning Commission.

APPROVED AS TO FORM AND LEGALITY



Deputy Corporation Counsel
County of Maui

paf:cmn:16-176d

ORDINANCE NO. _____

BILL NO. _____ (2016)

A BILL FOR AN ORDINANCE TO AMEND THE STATE LAND USE DISTRICT
CLASSIFICATION FROM AGRICULTURAL DISTRICT TO URBAN DISTRICT FOR
14.950 ACRES AT 305 MEHA ROAD (PORTION) AND
480 OLINDA ROAD, MAKAWAO, HAWAII

BE IT ORDAINED BY THE PEOPLE OF THE COUNTY OF MAUI:

SECTION 1. Pursuant to Section 205-3.1, Hawaii Revised Statutes, and Chapter 19.68, Maui County Code, the State Land Use District classification is reclassified from Agricultural District to Urban District for those certain parcels of land situated at 305 Meha Road (portion) and 480 Olinda Road, identified for real property tax purposes as tax map keys (2) 2-4-008:001 (portion) and (2) 2-4-008:041, respectively, in Makawao, Hawaii, comprising 14.950 acres, and more particularly described in Exhibit "A," attached hereto and made a part hereof, and in District Boundary Amendment Map No. DB-____, which is on file in the Office of the County Clerk of the County of Maui, and by reference made a part hereof.

SECTION 2. This ordinance shall take effect upon its approval.

APPROVED AS TO FORM AND LEGALITY:

Department of the Corporation Counsel
County of Maui

paf:cmn:16-176a

EXHIBIT "1"

Description of Tax Map Key (2) 2-4-08:41 and Portion of 01

Land situated on the westerly side of Olinda Road, the northerly side of Hanamu Road and the easterly side of Meha Road at Maluhia, Makawao, Maui, Hawaii.

Being portions of Grant 327 to Aneru and Grant 102 to Uwe

Beginning at a point at the southwesterly corner of this land, being also southeasterly corner of Lot 1B of Seabury Hall Subdivision, the coordinates of said point of beginning referred to Government Survey Triangulation Station "PIIHOLO" being: 5,022.97 feet South and 5,784.03 feet West and running by azimuths measured clockwise from True South:


1. 224° 52' 265.96 feet along Lot 1B of Seabury Hall Subdivision, being also along the remainder of Grant 102 to Uwe to a point;
2. 140° 00' 320.00 feet along Lot 1B of Seabury Hall Subdivision being also along the remainders of Grant 102 to Uwe and Grant 327 to Aneru to a point;
3. 127° 15' 30" 320.00 feet along Lot 1B of Seabury Hall Subdivision, being also along the remainder of Grant 327 to Aneru to a point;
4. 90° 30' 125.00 feet along same to a point;
5. 34° 51' 118.17 feet along same to a point;
6. 124° 51' 176.14 feet along the remainder of Lot 1A of Seabury Hall Subdivision, being also along the remainder of Grant 327 to Aneru to a point;
7. 214° 51' 123.52 feet along Lot B of Marciel Subdivision, being also along Grant 322 to Keakaikawai to a point;

8. 270° 30' 389.10 feet along the remainder of Lot 1A of Seabury Hall Subdivision, being also along the remainder of Grant 327 to Aneru to a point;
9. 307° 15' 30" 503.42 feet along the remainder of Lot 1A of Seabury Hall Subdivision, being also along the remainders of Grant 327 to Aneru and Grant 102 to Uwe to a point;
10. 206° 02' 113.96 feet along remainder of Lot 1A of Seabury Hall Subdivision and along Lot 1A of Seabury Hall Subdivision, being also along the remainder of Grant 102 to Uwe to a point;
11. 178° 08' 285.66 feet along Lot 1A of Seabury Hall Subdivision, being also along the remainders of Grant 102 to Uwe and Grant 327 to Aneru to a point;
12. 298° 25' 29.47 feet along Lot 6-A-1 of Asa F. Baldwin Subdivision, being also along the remainder of Grant 327 to Aneru to a point;
13. Thence along Lot 6-A-1 of Asa F. Baldwin Subdivision, being also along the remainders of Grant 327 to Aneru and Grant 102 to Uwe on a curve to the left, having a radius of 187.50 feet, the chord azimuth and distance being:
270° 23' 176.24 feet to a point;
14. 242° 21' 169.25 feet along Lot 6-A-1 of Asa F. Baldwin Subdivision, being also along the remainder of Grant 102 to Uwe to a point;

15. Thence along Lot 6-A-4 of Asa F. Baldwin Subdivision, being also along the remainder of Grant 102 to Uwe on a curve to the right, having a radius of 30.00 feet, the chord azimuth and distance being:
281° 20' 30" 37.75 feet to a point;
16. 320° 20' 97.36 feet along same to a point;
17. 46° 00' 378.91 feet along Lot 7-A of Asa F. Baldwin Subdivision, being also along the remainder of Grant 102 to Uwe to a point;
18. 314° 50' 247.59 feet along same to a point;
19. 236° 00' 154.03 feet along same to a point;
20. 217° 00' 206.38 feet along same to a point;
21. 320° 20' 178.07 feet along Lot 6-A-5 of Asa F. Baldwin Subdivision, being also along the remainder of Grant 102 to Uwe to a point;
22. Thence along same on a curve to the right, having a radius of 30.00 feet, the chord azimuth and distance being:
1° 31' 30" 39.51 feet to a point;
23. 42° 43' 401.21 feet along same to a point;
24. 126° 07' 50" 1.52 feet along the remainder of Grant 102 to Uwe to a point;
25. 43° 05' 586.04 feet along Lot 1C of Seabury Hall Subdivision, being also along the remainder of Grant 102 to Uwe to a point;
26. Thence along same on a curve to the right, having a radius of 30.00 feet, the chord azimuth and distance being:
88° 58' 30" 43.08 feet to a point;

27. 134° 52'

413.72 feet along same to the point of
beginning and containing an
Area of 14.950 Acres.



WARREN S. UNEMORI ENGINEERING, INC.
Wells Street Professional Center
2145 Wells Street, Suite 403
Wailuku, Maui, Hawaii 96793
October 20, 2016

BY: Reed M. Ariyoshi 04/30/18 Exp.
Licensed Professional Land Surveyor
Certificate No. 6597

Note: This metes and bounds description has been prepared for change
in Zoning, Land Use District Boundary Amendment and Community Plan
Amendment purposes only.

V:\Projdata\16proj\16063\Survey\Desc - TMK 2-4-08-41.docx

ORDINANCE NO. _____

BILL NO. _____ (2016)

A BILL FOR AN ORDINANCE TO AMEND THE MAKAWAO-PUKALANI-KULA
COMMUNITY PLAN AND LAND USE MAP FROM AGRICULTURAL TO
PUBLIC/QUASI-PUBLIC FOR 14.950 ACRES AT 305 MEHA ROAD (PORTION)
AND 480 OLINDA ROAD, MAKAWAO, HAWAII

BE IT ORDAINED BY THE PEOPLE OF THE COUNTY OF MAUI:

SECTION 1. Pursuant to Chapter 2.80B, Maui County Code, the Makawao-Pukalani-Kula Community Plan and Land Use Map is hereby amended from Agricultural to Public/Quasi-Public for those certain parcels of land situated at 305 Meha Road (portion) and 480 Olinda Road, identified for real property tax purposes as tax map keys (2) 2-4-008:001 (portion) and (2) 2-4-008:041, respectively, in Makawao, Hawaii, comprising 14.950 acres, and more particularly described in Exhibit "A," attached hereto and made a part hereof, and in Community Plan Amendment Map No. CP-____, which is on file in the Office of the County Clerk of the County of Maui, and by reference made a part hereof.

SECTION 2. This ordinance shall take effect upon its approval.

APPROVED AS TO FORM AND LEGALITY:

Department of the Corporation Counsel
County of Maui

paf:cmn:16-176b

EXHIBIT "2"

Description of Tax Map Key (2) 2-4-08:41 and Portion of 01

Land situated on the westerly side of Olinda Road, the northerly side of Hanamu Road and the easterly side of Meha Road at Maluhia, Makawao, Maui, Hawaii.

Being portions of Grant 327 to Aneru and Grant 102 to Uwe

Beginning at a point at the southwesterly corner of this land, being also southeasterly corner of Lot 1B of Seabury Hall Subdivision, the coordinates of said point of beginning referred to Government Survey Triangulation Station "PIIHOLO" being: 5,022.97 feet South and 5,784.03 feet West and running by azimuths measured clockwise from True South:


1. 224° 52' 265.96 feet along Lot 1B of Seabury Hall Subdivision, being also along the remainder of Grant 102 to Uwe to a point;
2. 140° 00' 320.00 feet along Lot 1B of Seabury Hall Subdivision being also along the remainders of Grant 102 to Uwe and Grant 327 to Aneru to a point;
3. 127° 15' 30" 320.00 feet along Lot 1B of Seabury Hall Subdivision, being also along the remainder of Grant 327 to Aneru to a point;
4. 90° 30' 125.00 feet along same to a point;
5. 34° 51' 118.17 feet along same to a point;
6. 124° 51' 176.14 feet along the remainder of Lot 1A of Seabury Hall Subdivision, being also along the remainder of Grant 327 to Aneru to a point;
7. 214° 51' 123.52 feet along Lot B of Marciel Subdivision, being also along Grant 322 to Keakaikawai to a point;

8. 270° 30' 389.10 feet along the remainder of Lot 1A of Seabury Hall Subdivision, being also along the remainder of Grant 327 to Aneru to a point;
9. 307° 15' 30" 503.42 feet along the remainder of Lot 1A of Seabury Hall Subdivision, being also along the remainders of Grant 327 to Aneru and Grant 102 to Uwe to a point;
10. 206° 02' 113.96 feet along remainder of Lot 1A of Seabury Hall Subdivision and along Lot 1A of Seabury Hall Subdivision, being also along the remainder of Grant 102 to Uwe to a point;
11. 178° 08' 285.66 feet along Lot 1A of Seabury Hall Subdivision, being also along the remainders of Grant 102 to Uwe and Grant 327 to Aneru to a point;
12. 298° 25' 29.47 feet along Lot 6-A-1 of Asa F. Baldwin Subdivision, being also along the remainder of Grant 327 to Aneru to a point;
13. Thence along Lot 6-A-1 of Asa F. Baldwin Subdivision, being also along the remainders of Grant 327 to Aneru and Grant 102 to Uwe on a curve to the left, having a radius of 187.50 feet, the chord azimuth and distance being:
270° 23' 176.24 feet to a point;
14. 242° 21' 169.25 feet along Lot 6-A-1 of Asa F. Baldwin Subdivision, being also along the remainder of Grant 102 to Uwe to a point;

15. Thence along Lot 6-A-4 of Asa F. Baldwin Subdivision, being also along the remainder of Grant 102 to Uwe on a curve to the right, having a radius of 30.00 feet, the chord azimuth and distance being:
281° 20' 30" 37.75 feet to a point;
16. 320° 20' 97.36 feet along same to a point;
17. 46° 00' 378.91 feet along Lot 7-A of Asa F. Baldwin Subdivision, being also along the remainder of Grant 102 to Uwe to a point;
18. 314° 50' 247.59 feet along same to a point;
19. 236° 00' 154.03 feet along same to a point;
20. 217° 00' 206.38 feet along same to a point;
21. 320° 20' 178.07 feet along Lot 6-A-5 of Asa F. Baldwin Subdivision, being also along the remainder of Grant 102 to Uwe to a point;
22. Thence along same on a curve to the right, having a radius of 30.00 feet, the chord azimuth and distance being:
1° 31' 30" 39.51 feet to a point;
23. 42° 43' 401.21 feet along same to a point;
24. 126° 07' 50" 1.52 feet along the remainder of Grant 102 to Uwe to a point;
25. 43° 05' 586.04 feet along Lot 1C of Seabury Hall Subdivision, being also along the remainder of Grant 102 to Uwe to a point;
26. Thence along same on a curve to the right, having a radius of 30.00 feet, the chord azimuth and distance being:
88° 58' 30" 43.08 feet to a point;

27. 134° 52'

413.72 feet along same to the point of
beginning and containing an
Area of 14.950 Acres.



WARREN S. UNEMORI ENGINEERING, INC.
Wells Street Professional Center
2145 Wells Street, Suite 403
Wailuku, Maui, Hawaii 96793
October 20, 2016

BY: Reed M. Ariyoshi 04/30/18 Exp.
Licensed Professional Land Surveyor
Certificate No. 6597

Note: This metes and bounds description has been prepared for change
in Zoning, Land Use District Boundary Amendment and Community Plan
Amendment purposes only.

V:\Projdata\16proj\16063\Survey\Desc - TMK 2-4-08-41.docx

ORDINANCE NO. _____

BILL NO. _____ (2016)

A BILL FOR AN ORDINANCE TO CHANGE THE ZONING FROM
AGRICULTURAL DISTRICT TO P-1 PUBLIC/QUASI-PUBLIC DISTRICT FOR
14.950 ACRES AT 305 MEHA ROAD (PORTION) AND
480 OLINDA ROAD, MAKAWAO, HAWAII

BE IT ORDAINED BY THE PEOPLE OF THE COUNTY OF MAUI:

SECTION 1. Pursuant to Chapters 19.31 and 19.510, Maui County Code, a Change in Zoning from Agricultural District to P-1 Public/Quasi-Public District is hereby granted for those certain parcels of land situated at 305 Meha Road (portion) and 480 Olinda Road, identified for real property tax purposes as tax map keys (2) 2-4-008:001 (portion) and (2) 2-4-008:041, respectively, in Makawao, Hawaii, comprising 14.950 acres, and more particularly described in Exhibit "A," attached hereto and made a part hereof, and in Land Zoning Map No. L-____, which is on file in the Office of the County Clerk of the County of Maui, and by reference made a part hereof.

SECTION 2. This ordinance shall take effect upon its approval.

APPROVED AS TO FORM AND LEGALITY:

Department of the Corporation Counsel
County of Maui

paf:cmn:16-176c

EXHIBIT "3"

Description of Tax Map Key (2) 2-4-08:41 and Portion of 01

Land situated on the westerly side of Olinda Road, the northerly side of Hanamu Road and the easterly side of Meha Road at Maluhia, Makawao, Maui, Hawaii.

Being portions of Grant 327 to Aneru and Grant 102 to Uwe

Beginning at a point at the southwesterly corner of this land, being also southeasterly corner of Lot 1B of Seabury Hall Subdivision, the coordinates of said point of beginning referred to Government Survey Triangulation Station "PIIHOLO" being: 5,022.97 feet South and 5,784.03 feet West and running by azimuths measured clockwise from True South:


1. 224° 52' 265.96 feet along Lot 1B of Seabury Hall Subdivision, being also along the remainder of Grant 102 to Uwe to a point;
2. 140° 00' 320.00 feet along Lot 1B of Seabury Hall Subdivision being also along the remainders of Grant 102 to Uwe and Grant 327 to Aneru to a point;
3. 127° 15' 30" 320.00 feet along Lot 1B of Seabury Hall Subdivision, being also along the remainder of Grant 327 to Aneru to a point;
4. 90° 30' 125.00 feet along same to a point;
5. 34° 51' 118.17 feet along same to a point;
6. 124° 51' 176.14 feet along the remainder of Lot 1A of Seabury Hall Subdivision, being also along the remainder of Grant 327 to Aneru to a point;
7. 214° 51' 123.52 feet along Lot B of Marciel Subdivision, being also along Grant 322 to Keakaikawai to a point;

8. 270° 30' 389.10 feet along the remainder of Lot 1A of Seabury Hall Subdivision, being also along the remainder of Grant 327 to Aneru to a point;
9. 307° 15' 30" 503.42 feet along the remainder of Lot 1A of Seabury Hall Subdivision, being also along the remainders of Grant 327 to Aneru and Grant 102 to Uwe to a point;
10. 206° 02' 113.96 feet along remainder of Lot 1A of Seabury Hall Subdivision and along Lot 1A of Seabury Hall Subdivision, being also along the remainder of Grant 102 to Uwe to a point;
11. 178° 08' 285.66 feet along Lot 1A of Seabury Hall Subdivision, being also along the remainders of Grant 102 to Uwe and Grant 327 to Aneru to a point;
12. 298° 25' 29.47 feet along Lot 6-A-1 of Asa F. Baldwin Subdivision, being also along the remainder of Grant 327 to Aneru to a point;
13. Thence along Lot 6-A-1 of Asa F. Baldwin Subdivision, being also along the remainders of Grant 327 to Aneru and Grant 102 to Uwe on a curve to the left, having a radius of 187.50 feet, the chord azimuth and distance being:
270° 23' 176.24 feet to a point;
14. 242° 21' 169.25 feet along Lot 6-A-1 of Asa F. Baldwin Subdivision, being also along the remainder of Grant 102 to Uwe to a point;

15. Thence along Lot 6-A-4 of Asa F. Baldwin Subdivision, being also along the remainder of Grant 102 to Uwe on a curve to the right, having a radius of 30.00 feet, the chord azimuth and distance being:
281° 20' 30" 37.75 feet to a point;
16. 320° 20' 97.36 feet along same to a point;
17. 46° 00' 378.91 feet along Lot 7-A of Asa F. Baldwin Subdivision, being also along the remainder of Grant 102 to Uwe to a point;
18. 314° 50' 247.59 feet along same to a point;
19. 236° 00' 154.03 feet along same to a point;
20. 217° 00' 206.38 feet along same to a point;
21. 320° 20' 178.07 feet along Lot 6-A-5 of Asa F. Baldwin Subdivision, being also along the remainder of Grant 102 to Uwe to a point;
22. Thence along same on a curve to the right, having a radius of 30.00 feet, the chord azimuth and distance being:
1° 31' 30" 39.51 feet to a point;
23. 42° 43' 401.21 feet along same to a point;
24. 126° 07' 50" 1.52 feet along the remainder of Grant 102 to Uwe to a point;
25. 43° 05' 586.04 feet along Lot 1C of Seabury Hall Subdivision, being also along the remainder of Grant 102 to Uwe to a point;
26. Thence along same on a curve to the right, having a radius of 30.00 feet, the chord azimuth and distance being:
88° 58' 30" 43.08 feet to a point;

27. 134° 52'

413.72 feet along same to the point of
beginning and containing an
Area of 14.950 Acres.



WARREN S. UNEMORI ENGINEERING, INC.
Wells Street Professional Center
2145 Wells Street, Suite 403
Wailuku, Maui, Hawaii 96793
October 20, 2016

BY:

Reed M. Ariyoshi

04/30/18 Exp.

Licensed Professional Land Surveyor
Certificate No. 6597

Note: This metes and bounds description has been prepared for change
in Zoning, Land Use District Boundary Amendment and Community Plan
Amendment purposes only.

V:\Projdata\16proj\16063\Survey\Desc - TMK 2-4-08-41.docx